

STATE OF KANSAS
STATE CORPORATION COMMISSION
200 Colorado Derby Building
Wichita, Kansas 67202

WELL PLUGGING RECORD
K.A.R.-82-3-117

API NUMBER 15-199-20,056

15-199-20056-00-00

TYPE OR PRINT
NOTICE: Fill out completely
and return to Cons. Div.
office within 30 days.

LEASE NAME MILLS
WELL NUMBER 1
SPOT LOCATION C NW SW
SEC. 36 TWP. 11S RGE. 40W (E) or (W)
COUNTY Wallace
Date Well Completed 9-28-84
Plugging Commenced 9-28-84
Plugging Completed 9-28-84

OPERATOR Murfin Drilling Company
ADDRESS 250 N. Water, Suite 300, Wichita, KS 67202

PHONE # (316) 267-3241 OPERATORS LICENSE NO. 6033

Character of Well D&A
(Oil, Gas, D&A, SWD, Input, Water Supply Well)

Did you notify the KCC/KDHE Joint District Office prior to plugging this well? Yes

Which KCC/KDHE Joint Office did you notify? Ed Schoemaker, Hays, Kansas

Is ACO-1 filed? _____ If not, is well log attached? _____

Producing formation _____ Depth to top _____ bottom _____ T.D. 5240'

Show depth and thickness of all water, oil and gas formations.

OIL, GAS OR WATER RECORDS | CASING RECORD

Formation	Content	From	To	Size	Put in	Pulled out
surface				8-5/8"	345'	none

Describe in detail the manner in which the well was plugged, indicating where
the mud fluid was placed and the method or methods used in introducing it into
the hole. If cement or other plugs were used state, the character of same and
depth placed, from ___ feet to ___ feet each set. 1st plug set @ 2930' w/20 sx.
2nd plug set @ 1980' w/100 sx.
3rd plug set @ 395' w/40 sx.
4th plug set @ 40' w/10 sx.
10 sx. in the rat hole
10 sx. in the mouse hole.

(If additional description is necessary, use BACK of this form.)

Name of Plugging Contractor Murfin Drilling Company License No. 6033
Address 250 N. Water, Suite 300, Wichita, Kansas 67202

STATE OF Kansas COUNTY OF Sedgwick, ss. STATE CORPORATION COMMISSION

Robert A. Ramseyer, Jr. (employee of operator) or (operator) of above-described well, being first duly sworn on oath, says: That I have knowledge of the facts, statements, and matters herein contained and the logs of the above-described well as filed that the same are true and correct in the eyes of God.


RECEIVED

1-30-1985
JAN 30 1985

CONSERVATION DIVISION
Wichita, Kansas

(Signature) Robert A. Ramseyer, Jr.
Robert A. Ramseyer, Jr., Agent for Opd.
(Address) 250 N. Water, Suite 300
Wichita, Kansas 67202

SUBSCRIBED AND SWORN TO before me this 21st day of November, 19 84



Eleanor Hall
Eleanor Hall Notary Public


Witness: _____ 4-25-87

WELL LOG

COMPANY Murfin Drilling Company
 250 N. Water, Suite 300
 Wichita, Kansas 67202
FARM MILLS **NO.** 1
RIG. NO. 24
TOTAL DEPTH 5240'
COMM. 9-20-84 **COMP.** 9-28-84
CONTRACTOR MURFIN DRILLING COMPANY
 250 N. Water, Suite 300
 Wichita, Kansas 67202

SEC. 36 **T.** 11S **R.** 40W
LOC. C NW SW

COUNTY Wallace
 KANSAS



CASING
 10 10
 15 8-5/8" csg. set @ 345' w/275 sx. 60-40 Pozmix ELEVATION
 12 6 3% CC
 13 5

PRODUCTION

FIGURES INDICATE BOTTOM OF FORMATIONS


Clay & Sand	80'
Shale	915'
Sand & Shale	2927'
Anhydrite	2964'
Shale & Shells	2985'
Shale	3530'
Shale & Lime (RTD)	5240'

RECEIVED
 STATE CORPORATION COMMISSION
 1-30-1985
 JAN 30 1985
 CONSERVATION DIVISION
 Wichita, Kansas

State of KANSAS
 County of SEDGWICK

I, Robert A. Ramseyer, Jr. of the Murfin Drilling Company

upon oath that the above and foregoing is a true and correct copy of the log of the MILLS #1 well.



Subscribed and sworn to before me this 21st day of November 19 84
 My Appt. Exp. Apr 25 1987
 My Commission Expires 4-25-87

Robert A. Ramseyer, Jr.
 Robert A. Ramseyer, Jr., Agent for Operator
Eleanor Hall
 Eleanor Hall NOTARY PUBLIC