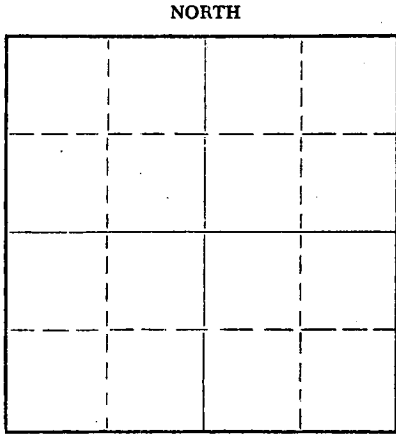


STATE OF KANSAS
STATE CORPORATION COMMISSION

Give All Information Completely
Make Required Affidavit
Mail or Deliver Report to:
Conservation Division
State Corporation Commission
212 North Market, Insurance Bldg.
Wichita, Kansas

15-199-00010-00-00
WELL PLUGGING RECORD



Locate well correctly on above Section Plat

WALLACE County. Sec. 27 Twp. 11S Rge. 42 W (X) (W)
Location as "NE/CNW/SE/SW" or footage from lines: C NE NE
Lease Owner K & E DRILLING, INC.
Lease Name RAND Well No. 1
Office Address 719 Union Center Building, Wichita 2, Kansas
Character of Well (completed as Oil, Gas or Dry Hole) Dry Hole
Date well completed 2-26-62 19
Application for plugging filed 2-27-62 19
Application for plugging approved 2-27-62 19
Plugging commenced 2-27-62 19
Plugging completed 2-27-62 19
Reason for abandonment of well or producing formation Dry Hole

If a producing well is abandoned, date of last production _____ 19____
Was permission obtained from the Conservation Division or its agents before plugging was commenced? Yes

Name of Conservation Agent who supervised plugging of this well Eldon Petty, Hays, Kansas
Producing formation _____ Depth to top _____ Bottom _____ Total Depth of Well 5241 Feet
Show depth and thickness of all water, oil and gas formations.


OIL, GAS OR WATER RECORDS

CASING RECORD

FORMATION	CONTENT	FROM	TO	SIZE	PUT IN	PULLED OUT
				8-5/8"	349'	-0-

Describe in detail the manner in which the well was plugged, indicating where the mud fluid was placed and the method or methods used in introducing it into the hole. If cement or other plugs were used, state the character of same and depth placed, from _____ feet to _____ feet for each plug set.

Filled hole w/heavy mud, set plug at 340'
Filled hole w/heavy mud to 40'
Built solid bridge of 1/3 sx. hulls, set plug
Cemented w/ 10sx



(If additional description is necessary, use BACK of this sheet)

Name of Plugging Contractor K & E DRILLING, INC.
Address 719 Union Center Building, Wichita 2, Kansas


STATE OF KANSAS, COUNTY OF SEDGWICK, ss.
Wayne L. Brinegar (employee of owner) or (owner or operator) of the above-described well, being first duly sworn on oath, says: That I have knowledge of the facts, statements, and matters herein contained and the log of the above-described well as filed and that the same are true and correct. So help me God.

(Signature) Wayne L. Brinegar
Wayne L. Brinegar - Geologist
719 Union Center, Wichita, Kansas
(Address)

SUBSCRIBED AND SWORN TO before me this 1st day of March, 1962

My commission expires August 30, 1965

Julene M. Bannon
Julene M. Bannon Notary Public.



15-199-00010-00-00

DRILLER'S WELL LOG

OPERATOR: K & E DRILLING, INC.
719 Union Center Building
Wichita 2, Kansas

WELL NAME: #1 RAND
LOCATION: C NE NE, Sec. 27-11S-42W
Wallace County, Kansas

CONTRACTOR: **K & E DRILLING, INC.**
719 UNION CENTER BLDG.
WICHITA, KANSAS

COMMENCED: 2-13-62
COMPLETED: 2-26-62
ELEVATION: 3885 Kelly Bushing
PRODUCTION: Dry Hole

CASING RECORD: 8-5/8" @ 349' w/300 sx.

ROTARY TOTAL DEPTH: 5241'

FORMATION RECORD

Depths shown indicate bottom of formations encountered.

Clay, Sand & Shells	162
Blue Shale	315
Shale	352
Shale	2480
Anhydrite ?	2504
Shale	2565
Lime	2642
Anhydrite	2680
Lime & Shale	3020
Lime	3103
Anhydrite	3123
Lime & Shale	3565
Lime	5067
Lime & Chert	5117
Lime & Sand	5225
Lime	5241 T.D.

RECEIVED
3-2-1962
1962
DIVISION

CERTIFICATION

State of KANSAS }
County of SEDGWICK } ss:

I, Wayne L. Brinegar, of K&E DRILLING, INC., upon oath state that the above and foregoing is a true and correct copy of the Driller's Log of the above named well.

Wayne L. Brinegar
Wayne L. Brinegar

Subscribed and sworn to before me this 1st day of March, 19 62.

Julene M. Bannon
Julene M. Bannon Notary Public.

My Commission expires: August 30, 1965

