

15-43-20001-00-00


STATE OF KANSAS
STATE CORPORATION COMMISSION

WELL PLUGGING RECORD

Give All Information Completely
Make Required Affidavit
Mail or Deliver Report to
Conservation Division
State Corporation Comm.
245 North Water
Wichita, KS 67202

Ottawa County, Sec. 16 Twp. 12S Rge. 1 E/W
Location as "NE/CNW $\frac{1}{4}$ SW $\frac{1}{4}$ " or footage from lines
NE SE NW

Lease Owner Terra Resources, Inc.
Lease Name Buhler Well No. 1
Office Address Box 839, Oklahoma City, OK 73101
Character of Well (Completed as Oil, Gas or Dry Hole) _____
Dry Hole



Date Well completed 5-31 1979
Application for plugging filed 5-31 1979
Application for plugging approved 5-31 1979
Plugging commenced 5-31 1979
Plugging completed 6-01 1979
Reason for abandonment of well or producing formation _____
Dry Hole

If a producing well is abandoned, date of last production 19 _____

Was permission obtained from the Conservation Division or its agents before plugging was commenced? Yes

Name of Conservation Agent who supervised plugging of this well Gilbert Toman
Producing formation _____ Depth to top _____ Bottom _____ Total Depth of Well 3520
Show depth and thickness of all water, oil and gas formations.


OIL, GAS OR WATER RECORDS

CASING RECORD

FORMATION	CONTENT	FROM	TO	SIZE	PUT IN	PULLED OUT
				8-5/8	320	-0-

Describe in detail the manner in which the well was plugged, indicating where the mud fluid was placed and the method or methods used in introducing it into the hold. If cement or other plugs were used, state the character of same and depth placed, from _____ feet to _____ feet for each plug set.

Mud laden fluid 3520-300
35 sks cement @ 300'
10 sks cement @ 40'
2 sks cement in rat hole



(If additional description is necessary, use BACK of this sheet)

Name of Plugging Contractor Emphasis Oil Operations

STATE OF KANSAS COUNTY OF RUSSELL, ss.
Joe K. Branum (employee of owner) or (owner or operator)


of the above-described well, being first duly sworn on oath, says: That I have knowledge of the facts, statements, and matters herein contained and the log of the above-described well as filed and that the same are true and correct. So help me God.

(Signature) Joe K. Branum
Box 506, Russell, KS 67665
(Address)

SUBSCRIBED AND SWORN TO before me this 6th day of June, 1979

Patricia Clark
Notary Public.

My commission expires October 2, 1979



15-143-20001-00-00

EMPHASIS OIL OPERATIONS
P. O. Box 506
Russell, Kansas 67665

DRILLERS LOG

OPERATOR: Terra Resources, Inc.
Box 839
Oklahoma City, OK 73101

CONTRACTOR: Emphasis Oil Operations
Box 506
Russell, KS 67665

LEASE: Buhler WELL: #1

LOCATION: NE SE NW
Section 16-12S-1W
Ottawa County, Kansas

Total Depth: 3520'
Commenced: 5-17-79
Casing: 8-5/8" @ 320'

Elevation:
Completed: 6-1-79
Status: Dry Hole


DEPTHS & FORMATIONS

(All measurements from K.B.)


Lime & Shale w/Iron Pyrite	220	Lime	2310
Iron Pyrite	324	Lime & Shale	2410
Shale & Shells	590	Shale & Lime	2500
Lime & Shale	1258	Lime & Shale	2650
Shale	1530	Shale & Lime	2732
Shale & Lime	1704	Lime & Shale	2858
Lime & Shale	1920	Shale & Lime	3250
Shale & Lime	2072	Lime & Shale	3360
Lime & Shale	2126	Shale & Lime	3440
Shale & Lime	2187	Lime & Shale	3520


STATE OF KANSAS)
COUNTY OF RUSSELL) SS

I, Joe K. Branum, of Emphasis Oil Operations, state that the above and foregoing is a true and correct log of the above captioned well.


Joe K. Branum

Subscribed and sworn to before me this 6th day of June, 1979.
My Commission Expires: October 2, 1979.




Notary Public

RECEIVED
STATE CORPORATION COMMISSION
JUN 13 1979
CONSERVATION DIVISION
Wichita, Kansas