


15-167-20692-00-00

STATE OF KANSAS
STATE CORPORATION COMMISSION
CONSERVATION DIVISION
P. O. BOX 17027
WICHITA, KANSAS 67217

WELL PLUGGING RECORD

Russell County. Sec 2 Twp 12S Rge 13W (~~XX~~) (~~XX~~)
Location as "NE/CNW/SW" or footage from lines SW SW SE

Lease Owner Frank J. Black, & Mr. James M. Stewart
Lease Name Carter Well No. 1
Office Address 611 Union Center Bldg., Wichita, Kansas 67202
Character of Well (completed as Oil, Gas or Dry Hole) Dry Hole
Date well completed September 26, 19 74
Application for plugging filed Verbal Application 19 74
Application for plugging approved Verbal Approval 19 74
Plugging commenced September 26, 19 74
Plugging completed September 26, 19 74
Reason for abandonment of well or producing formation _____



Locate well correctly on above Section Plat

If a producing well is abandoned, date of last production _____ 19 ____
Was permission obtained from the Conservation Division or its agents before plugging was commenced? Yes

Name of Conservation Agent who supervised plugging of this well Donald Truan
Producing formation _____ Depth to top _____ Bottom _____ Total Depth of Well 3,264 Feet
Show depth and thickness of all water, oil and gas formations.

OIL, GAS OR WATER RECORDS				CASING RECORD		
FORMATION	CONTENT	FROM	TO	SIZE	PUT IN	PULLED OUT
				8-5/8"	296'	None
RECEIVED STATE CORPORATION COMMISSION 10-8-74 OCT 2 1974 CONSERVATION DIVISION Wichita, Kansas						

Describe in detail the manner in which the well was plugged, indicating where the mud fluid was placed and the method or methods used in introducing it into the hole. If cement or other plugs were used, state the character of same and depth placed, from _____ feet to _____ feet for each plug set.

Filled hole with heavy rotary mud from 3,264 feet (rotary total depth) to 500 feet. Set plug at 500 feet and cemented with 50 sacks cement. Filled hole with heavy rotary mud from 500 feet to 280 feet. Set plug at 280 feet and cemented with 25 sacks cement. Filled hole with heavy rotary mud from 280 feet to 40 feet. Set solid plug at 40 feet and cemented to cellar with 15 sacks cement, two sacks cement in rat hole.
Plugging operations accomplished utilizing Allied Oil Well Cementing pump truck through 4 1/2 inch drill pipe.


(If additional description is necessary, use BACK of this sheet)
Name of Plugging Contractor H-30, Inc.
Address 200 North Main, Wichita, Kansas 67202

STATE OF Kansas COUNTY OF Sedgwick, ss.
Dean Britting, Agent (Employee of owner) (~~Not~~ (~~owner~~ or operator) of the above-described

well, being first duly sworn on oath, says: That I have knowledge of the facts, statements, and matters herein contained and the log of the above-described well as filed and that the same are true and correct. So help me God.

(Signature) Dean Britting
200 No. Main, Wichita, Kansas 67202
(Address)

Subscribed and Sworn to before me this 1st day of October, 19 74



June 30, 1978
Elsie Willison Notary Public.

15-107-20692-00-00

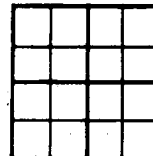
KANSAS GEOLOGICAL SOCIETY
KANSAS WELL LOG BUREAU - KANSAS WELL SAMPLE BUREAU
KANSAS GEOLOGICAL SOCIETY BUILDING
508 EAST MURDOCK - WICHITA, KANSAS

COMPANY **Frank J. Black**
& Mr. James M. Stewart
FARM **Carter** NO. **1**

SEC. **2** T. **12S**R. **13W**
LOC. **SW SW SE**

TOTAL DEPTH **3,264'**
COMM. **September 17, 1974** COMP. **September 26, 1974**
SHOT OR TREATED
CONTRACTOR **H-30, Inc.**
ISSUED

COUNTY **Russell**
KANSAS



CASING
20 10
15 **5/8" 296' cemented w/200 sxs cement** ELEVATION **1,761 KB**
12 6
13 5

PRODUCTION

FIGURES INDICATE BOTTOM OF FORMATIONS

Shale and Post Rock	298'
Sand	384'
Sand and Pyrite	415'
Sand	575'
Red Bed	774'
Anhydrite	815'
Shale	1,375'
Shale and Lime	1,830'
Lime and Shale	2,155'
Shale and Shells	2,710'
Lime and Shale	2,830'
Lime	3,005'
Lime and Shale	3,119'
Lime	3,190'
Lime and Shale	3,237'
Lime	3,264'
Rotary Total Depth	3,264'

RECEIVED
STATE CORPORATION COMMISSION
OCT 2 1974
CONSERVATION DIVISION
Wichita, Kansas
10-02-74


I hereby certify the above and foregoing to be a true and correct log of the above described well as shown by the drilling reports.

H-30, INC.

Dean Britting
Dean Britting

State of Kansas }
County of Sedgwick } ss:

Subscribed and Sworn to before me a Notary Public in and for said county and state this 1st. day of October, 1974.



Elsie Willison
Elsie Willison - Notary Public

My Commission Expires:

June 30, 1978