

15-063-20089-00-00

STATE OF KANSAS  
STATE CORPORATION COMMISSION

Form CP-4

Give All Information Completely  
Make Required Affidavit  
Mail or Deliver Report to:  
Conservation Division  
State Corporation Commission  
212 No. Market  
Wichita, Kansas 67202

WELL PLUGGING RECORD

Gove County, Sec 10 Twp. 11S Rge. 26 (~~E~~ W) (W)

Location as "NE/CNW/SW" or footage from lines C NE NE

Lease Owner Pacific Oil and Gas Company

Lease Name Inloe Well No. 1

Office Address Colcord Building, Oklahoma City, Oklahoma

Character of Well (completed as Oil, Gas or Dry Hole) Dry Hole

Date well completed October 18, 1971

Application for plugging filed October 17, 1971

Application for plugging approved October 17, 1971

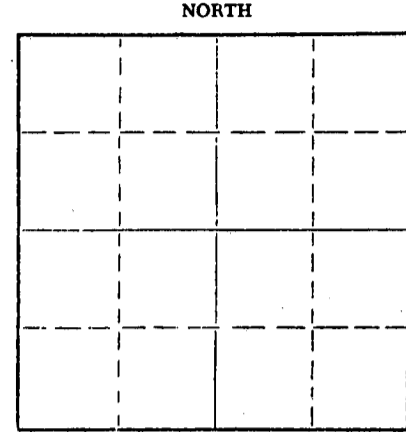
Plugging commenced October 18, 1971

Plugging completed October 18, 1971

Reason for abandonment of well or producing formation No productible formation

If a producing well is abandoned, date of last production 19

Was permission obtained from the Conservation Division or its agents before plugging was commenced? Yes



Locate well correctly on above  
Section Plat

Name of Conservation Agent who supervised plugging of this well W. L. Nichols

Producing formation \_\_\_\_\_ Depth to top \_\_\_\_\_ Bottom \_\_\_\_\_ Total Depth of Well 4098 Feet

Show depth and thickness of all water, oil and gas formations.

OIL, GAS OR WATER RECORDS

CASING RECORD

FORMATION	CONTENT	FROM	TO	SIZE	PUT IN	PULLED OUT
				8 5/8	305	0

Describe in detail the manner in which the well was plugged, indicating where the mud fluid was placed and the method or methods used in introducing it into the hole. If cement or other plugs were used, state the character of same and depth placed, from \_\_\_\_\_ feet to \_\_\_\_\_ feet for each plug set.

Gunned up pits forming heavy mud. Filled hole with heavy mud. Spotted 100 sacks cement at 1100 feet. Filled hole with heavy mud. Spotted 25 sacks cement at 340 feet. Filled hole with heavy mud, pushed plug and 1/2 sack hulls to 40 feet. Capped with 10 sacks cement to base of well cellar. Job complete at 1:00 AM, October 18, 1971.

RECEIVED  
STATE CORPORATION COMMISSION  
OCT 21 1971  
CONSERVATION DIVISION  
Wichita, Kansas

10-21-1971

(If additional description is necessary, use BACK of this sheet)

Name of Plugging Contractor Garvey Drilling Company

Address Box 1164, Great Bend, Kansas 67530

STATE OF Kansas, COUNTY OF Barton, ss.

Ben E. Unruh (employee of owner) or ~~(owner or operator)~~ of the above-described

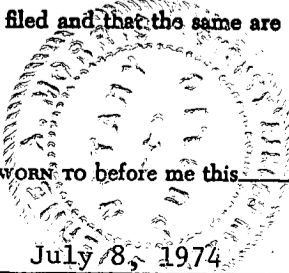
well, being first duly sworn on oath, says: That I have knowledge of the facts, statements, and matters herein contained and the log of the above-described well as filed and that the same are true and correct. So help me God.

(Signature) Ben E. Unruh

Box 1164, Great Bend, Kansas 67530

(Address)

SUBSCRIBED AND SWORN to before me this 20th day of October, 1971



Jerome A. Morris  
Notary Public.

My commission expires July 8, 1974

# WELL LOG

15-063-20089-00-00

COMPANY Pacific Oil and Gas Company

SEC. 10 T. 11S R. 26W

FARM Inloe NO. 1

LOC. C NE NE


TOTAL DEPTH 4098'

COUNTY Gove, Kansas

COMM. 10-11-71 COMP. 10-18-71

CONTRACTOR Garvey Drilling Company

CASING  
8 5/8" @ 305' w/190sx



ELEVATION

PRODUCTION D & A

FIGURES INDICATE BOTTOM OF FORMATIONS

- 285' Sand & Clay
- 306' Shale
- 1280' Sand & Shale
- 1995' Shale & Sand
- 2133' Shale & Shells
- 2174' Anhydrite
- 2218' Lime
- 2670' Shale
- 2930' Shale & Lime
- 3820' Lime & Shale
- 3872' Lime
- 4098' Lime
- 4098' RTD

RECEIVED  
STATE CORPORATION COMMISSION  
OCT 21 1971  
CONSERVATION DIVISION  
Wichita, Kansas

10-21-1971


State of Kansas }  
County of Barton } ss

I, Charlene Marker of Garvey Drilling Company

upon oath state the above and foregoing is a true and correct copy of the log of the Inloe No. 1 well.

Subscribed and sworn to before me this 20th day of October 19 71

My Commission Expires: July 8, 1974



Charlene Marker

Lawrence A. Dennis  
NOTARY PUBLIC