

STATE OF KANSAS
STATE CORPORATION COMMISSION

15-167-00162-00-00
WELL PLUGGING RECORD


Give All Information Completely
Make Required Affidavit
Mail or Deliver Report to:
Conservation Division
State Corporation Commission
800 Bitting Building
Wichita, Kansas

OR
FORMATION PLUGGING RECORD

Strike out upper line
when reporting plug-
ging off formations.

Russell County. Sec. 35 Twp. 12 Rge. 14 (E) (W)
Location as "NE $\frac{1}{4}$ NW $\frac{1}{4}$ SW $\frac{1}{4}$ " or footage from lines SW SW NW
Lease Owner Taxman Oil Company
Lease Name Woelk Well No. 1
Office Address 1009 Baltimore Ave., Kansas City 6, Missouri
Character of Well (completed as Oil, Gas or Dry Hole) Dry Hole
Date well completed 6-5-51 19
Application for plugging filed 6-5-51 19
Application for plugging approved 6-5-51 19
Plugging commenced 6-5-51 19
Plugging completed 6-5-51 19
Reason for abandonment of well or producing formation

NORTH



Locate well correctly on above
Section Plat

If a producing well is abandoned, date of last production 19
Was permission obtained from the Conservation Division or its agents before plugging was com-
menced? Yes

Name of Conservation Agent who supervised plugging of this well Eldon Petty
Producing formation Depth to top Bottom Total Depth of Well 2820 Feet
Show depth and thickness of all water, oil and gas formations.

OIL, GAS OR WATER RECORDS

CASING RECORD

Formation	Content	From	To	Size	Put In	Pulled Out
				8 5/8"	135	none

Describe in detail the manner in which the well was plugged, indicating where the mud fluid was placed and the method or methods used in introducing it into the hold. If cement or other plugs were used, state the character of same and depth placed, from feet to feet for each plug set.

Filled hole with heavy mud to 125' - set plug and filled surface pipe with cement to top as per Mr. Petty.

RECEIVED
STATE CORPORATION COMMISSION
06/12/1951
JUN 12 1951
CONSERVATION DIVISION
WICHITA, KANSAS

(If additional description is necessary, use BACK of this sheet)

Correspondence regarding this well should be addressed to Taxman Oil Company
Address 1009 Baltimore Avenue Kansas City 6, Missouri

STATE OF KANSAS, COUNTY OF RUSSELL, ss.
V. D. Sidey (employee of owner) or (owner or operator) of the above-described well,
being first duly sworn on oath, says: That I have knowledge of the facts, statements, and matters herein contained and the log of the above-described well as filed and that the same are true and correct. So help me God.


(Signature) *V. D. Sidey*

(Address)

SUBSCRIBED AND SWORN TO before me this 7 day of June, 19 51.

My commission expires

April 19



11-43-10M

Mary Ellen Cummins
Notary Public.

15-167-00162-00-00

SIDEY DRILLING COMPANY

BUILDING & LOAN BLDG.

P. O. BOX 387

RUSSELL, KANSAS

COMPANY **Taxman Oil Company**

SEC. **35** T. **12** R. **14**

FARM **Woelk** NO. **1**

LOC. **SW SW NW**

TOTAL DEPTH **2820'**
COMM. **5-27-51** COMP. **6-5-51**
SHOT OR TREATED
CONTRACTOR **Sidey Drilling Company**
ISSUED **6-8-51**

COUNTY **Russell**

CASING
20 10
15 1/2 8 1/2 **135'**
12 1/2 6%
18% 5 5/16

ELEVATION **1585 D. F.**

PRODUCTION **D. A.**

FIGURES INDICATE BOTTOM OF FORMATIONS

37 shale
45 sand & gravel
212 shale & shells
230 pyrities & sand rock
280 shale & shells
288 sand
300 grey shale
355 shale & shells
370 red rock & shale
415 shale & shells
617 red rock & shale
647 Anhydrite
660 shale
695 shale & shells
905 light shells, shale & red rock
1160 shale & shells
1610 broken lime
1885 lime
2430 shale & lime
2495 lime
2540 broken lime
2706 lime & shale
2710 shale
2740 lime & shale
2757 shale
2820 K. C. lime
Drill stem test @ 2790' recovered 64' muddy salt water


STATE OF KANSAS)
COUNTY OF RUSSELL) ss.

I, V. D. Sidey, of the Sidey Drilling Company, upon oath state that the above and foregoing is a true and correct copy of the log of the Taxman Oil Company's Woelk #1.

V. D. Sidey
V. D. Sidey

Subscribed and sworn to before me this 8th day of June, 1951.

06-12-1951



W. D. Sidey
Notary Public

My Commission Expires: April 19, 1954.