

STATE OF KANSAS
 STATE CORPORATION COMMISSION
 200 Colorado Derby Bldg.
 Wichita, Kansas 67202

Form CP-4
 Rev. 12-15-80

WELL PLUGGING RECORD

15-167-21999-0000

Give All Information Completely
 Make Required Affidavit

COUNTY Russell SEC. 2 TWP. 12s RGE. 15w E/W
 Location as in quarters or footage from lines:
NW NE NE

Locate Well
 correctly on above
 Section Platt.

Lease Owner N-B Company, Inc.
 Lease Name Eulert #1 Well No. _____
 Office Address P.O. Box 506, Russell, Ks. 67665
 Character of Well (Completed as Oil, Gas or Dry Hole): _____
 Date Well Completed _____
 Application for plugging filed _____
 Plugging commenced 12/24/82
 Plugging completed 1/4/83
 Reason for abandonment of well or producing formation _____

Depleted
 Was permission obtained from the Conservation Division or it's
 Agent's before plugging was commenced? Yes

Name of Conservation Agent who supervised plugging of this well Gilbert Scheck
 Producing formation _____ Depth to top _____ bottom T.D. 3309'
 Show depth and thickness of all water, oil and gas formations.

OIL, GAS OR WATER RECORDS Casing Record

Formation	Content	From	To	Size	Put in	Pulled Out
				8 5/8	250'	none
				5 1/2"	3303'	2779'

Describe in detail the manner in which the well was plugged, indicating where the mud fluid was placed and the method or methods used in introducing it into the hold. If cement or other plugs were used, state the character of same and depth placed, from _____ feet to _____ feet for each plug set.

Ran 5 sacks cement & 50' of sand. Sand Bridge at 820'. Pumped sand to bottom, ran 5 sacks cement on top of sand. Shot at 2916', & 2803'. Pulled total of 65 joints. Plugged well with 5 sacks hulls, 15 gel, 8 5/8 plug, 165 sacks 50/50 pos. 4% gel 3% c.c.

Plugging complete

(If additional description is necessary, use BACK of this sheet)

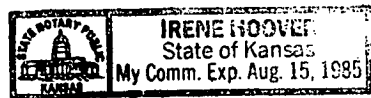
Name of Plugging Contractor Kelso Casing Pulling

STATE OF Kansas COUNTY OF Rice, ss.
R. Darrell Kelso (employee of owner) or (owner or operator) of the above-described well, being first duly sworn on oath, says: That I have knowledge of the facts, statements, and matters herein contained and the log of the above-described well as filed and that the same are true and correct. So help me God.

(Signature) R. Darrell Kelso
Box 347, Chase, Ks. 67524
 (Address)

SUBSCRIBED AND SWORN TO before me this 7th day of January, 1983

My Commission expires:



Irene Hoover
 Notary Public

JAN 10 1983
 0170-1983
 WICHITA, KANSAS

EMPHASIS OIL OPERATIONS
P. O. Box 506
Russell, Kansas 67665-0506

STATE RECEPTION
12-06-1982
CONSERVATION DIVISION
Wichita, Kansas

DRILLERS LOG

15-167-21999-00-00

OPERATOR: N-B Company, Inc.
P. O. Box 506
Russell, Kansas 67665-0506

CONTRACTOR: Emphasis Oil Operations
P. O. Box 506
Russell, Kansas 67665-0506

LEASE: Eulert WELL: #1

LOCATION: NW NE NE
Section 2-12S-15W
Russell County, Kansas

Total Depth: 3309'

Elevation: 1826' K.B.

Commenced: 10-5-82

Completed: 10-13-82

Casing: 8-5/8" @ 250' with 150 sks cement
5-1/2" @ 3303' with 75 sks cement

Status: Oil Well


DEPTHS & FORMATIONS

(All measurements from K. B.)

Topsoil & Post Rock	50'	Shale & Lime	1619'
Shale	875'	Shale	3092'
Anhydrite	914'	Shale & Lime	3135'
Shale	1380'	Shale (R. T. D.)	3309'

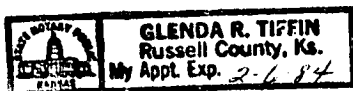
STATE OF KANSAS)
) ss:
COUNTY OF RUSSELL)

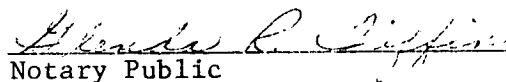
Joe K. Branum, of Emphasis Oil Operations, states that the above and foregoing is a true and correct log of the above captioned well, to the best of his knowledge.


Joe K. Branum

Subscribed and sworn to before me this 14th day of October, 1982.

My Commission Expires: February 6, 1984.




Notary Public