




KANSAS CORPORATION COMMISSION
OIL & GAS CONSERVATION DIVISION

Form CDP-5
August 2004
Form must be Typed

EXPLORATION & PRODUCTION WASTE TRANSFER

Operator Name: COLT ENERGY, INC		License Number: 5150										
Operator Address: P O BOX 388												
Contact Person: DENNIS KERSHNER		Phone Number: (620) 365 - 3111										
Permit Number (API No. if applicable): 15-099-24,202 0000		Lease Name: MULLER										
Source of Waste: <table style="width:100%; border:none;"> <tr> <td><input type="checkbox"/> Emergency Pit</td> <td><input type="checkbox"/> Dike</td> </tr> <tr> <td><input type="checkbox"/> Workover Pit</td> <td><input type="checkbox"/> Settling Pit</td> </tr> <tr> <td><input type="checkbox"/> Burn Pit</td> <td><input checked="" type="checkbox"/> Drilling Pit</td> </tr> <tr> <td><input type="checkbox"/> Steel Pit</td> <td><input type="checkbox"/> Haul-off Pit</td> </tr> <tr> <td></td> <td><input type="checkbox"/> Spill / Escape</td> </tr> </table>		<input type="checkbox"/> Emergency Pit	<input type="checkbox"/> Dike	<input type="checkbox"/> Workover Pit	<input type="checkbox"/> Settling Pit	<input type="checkbox"/> Burn Pit	<input checked="" type="checkbox"/> Drilling Pit	<input type="checkbox"/> Steel Pit	<input type="checkbox"/> Haul-off Pit		<input type="checkbox"/> Spill / Escape	Well Number: 1-23
<input type="checkbox"/> Emergency Pit	<input type="checkbox"/> Dike											
<input type="checkbox"/> Workover Pit	<input type="checkbox"/> Settling Pit											
<input type="checkbox"/> Burn Pit	<input checked="" type="checkbox"/> Drilling Pit											
<input type="checkbox"/> Steel Pit	<input type="checkbox"/> Haul-off Pit											
	<input type="checkbox"/> Spill / Escape											
		Source Location (QQQQ): N2 - S2 - N2 - NE										
		Sec. 23 Twp. 33 R. 17 <input checked="" type="checkbox"/> East <input type="checkbox"/> West										
		970 Feet from <input checked="" type="checkbox"/> North / <input type="checkbox"/> South Line of Section										
		1320 Feet from <input checked="" type="checkbox"/> East / <input type="checkbox"/> West Line of Section										
		LABETTE County										
Type of waste to be disposed: <input checked="" type="checkbox"/> Fluid <input type="checkbox"/> Soil <input type="checkbox"/> Mud / Cuttings <input type="checkbox"/> Other: _____												
Amount of waste: _____ No. of loads 80 Barrels _____ Tons _____ YDS												
Destination of waste: <input type="checkbox"/> Reserve Pit <input checked="" type="checkbox"/> Disposal Well <input type="checkbox"/> Lease Road <input type="checkbox"/> Dike / Berm <input type="checkbox"/> Other: _____												
If waste is transferred to another reserve pit, is the lease active? <input type="checkbox"/> Yes <input type="checkbox"/> No												
Location of waste disposal:		Date of Waste Transfer: 10/16/08										
Operator Name: COLT ENERGY, INC		License No.: 5150										
Lease Name: KING SWD 1		Sec. 15 Twp. 33 R. 17 <input checked="" type="checkbox"/> East <input type="checkbox"/> West										
Docket No.: D-26,285		County: MONTGOMERY										

RECEIVED
KANSAS CORPORATION COMMISSION
OCT 27 2008
CONSERVATION DIVISION
WICHITA, KS

The undersigned hereby certifies that he / she is AGENT	
for COLT ENERGY, INC (Co.), a duly authorized agent, that all information-shown hereon is true	
and correct to the best of his / her knowledge and belief.	
Subscribed and sworn to before me this 23rd day of October , 2008 	 Agent Signature  Notary Public
My Commission Expires: 1-20-2012	