




KANSAS CORPORATION COMMISSION  
OIL & GAS CONSERVATION DIVISION  
**EXPLORATION & PRODUCTION WASTE TRANSFER**

Form CDP-5  
August 2004  
Form must be Typed

Operator Name: <b>Dart Cherokee Basin Operating Co LLC</b>		License Number: <b>33074</b>
Operator Address: <b>211 W Myrtle, Independence, Ks. 67301</b>		
Contact Person: <b>Bill Barks</b>		Phone Number: ( <b>620</b> ) <b>331 - 7870</b>
Permit Number (API No. if applicable): <b>15-125-31727-00-00</b>		Lease Name: <b>J Hiner Sr</b>
Source of Waste: <input type="checkbox"/> Emergency Pit <input type="checkbox"/> Dike <input type="checkbox"/> Workover Pit <input type="checkbox"/> Settling Pit <input type="checkbox"/> Burn Pit <input checked="" type="checkbox"/> Drilling Pit <input type="checkbox"/> Steel Pit <input type="checkbox"/> Haul-off Pit <input type="checkbox"/> <input type="checkbox"/> Spill / Escape		Well Number: <b>B1-10</b>
		Source Location (QQQQ): _____ - <u>SW</u> - <u>SW</u> - <u>NW</u> Sec. <u>10</u> Twp. <u>34S</u> R. <u>14</u> <input checked="" type="checkbox"/> East <input type="checkbox"/> West 3090 Feet from <input type="checkbox"/> North / <input checked="" type="checkbox"/> South Line of Section 4820 Feet from <input checked="" type="checkbox"/> East / <input type="checkbox"/> West Line of Section <u>Montgomery</u> County
Type of waste to be disposed: <input checked="" type="checkbox"/> Fluid <input type="checkbox"/> Soil <input type="checkbox"/> Mud / Cuttings <input type="checkbox"/> Other: _____		
Amount of waste:      _____ No. of loads <u>480</u> Barrels      _____ Tons      _____ YDS		
Destination of waste: <input type="checkbox"/> Reserve Pit <input checked="" type="checkbox"/> Disposal Well <input type="checkbox"/> Lease Road <input type="checkbox"/> Dike / Berm <input type="checkbox"/> Other: _____		
If waste is transferred to another reserve pit, is the lease active? <input type="checkbox"/> Yes <input type="checkbox"/> No		
Location of waste disposal:		Date of Waste Transfer: <u>10/29/2008</u>
Operator Name: <u>Dart Cherokee Basin Operating Co. LLC.</u>		License No.: <u>33074</u>
Lease Name: <u>Reitz B4-35 SWD</u>		Sec. <u>35</u> Twp. <u>34S</u> R. <u>14</u> <input checked="" type="checkbox"/> East <input type="checkbox"/> West
Docket No.: <u>D-28391</u>		County: <u>Montgomery</u>

RECEIVED  
KANSAS CORPORATION COMMISSION  
**NOV 07 2008**  
CONSERVATION DIVISION  
WICHITA, KS

The undersigned hereby certifies that he / she is <u>Operations Manager</u> for <u>Dart Cherokee Basin Operating</u> (Co.), a duly authorized agent, that all information shown hereon is true and correct to the best of his / her knowledge and belief.	
 Agent Signature	Subscribed and sworn to before me on this <u>6th</u> day of <u>November</u> , 2008
 My Commission Expires: <u>12-05-08</u>	 Notary Public