




KANSAS CORPORATION COMMISSION
OIL & GAS CONSERVATION DIVISION

Form CDP-5
August 2008
Form must be Typed

EXPLORATION & PRODUCTION WASTE TRANSFER

Operator Name: BULLSEYE PETROLEUM, INC.		License Number: 9913	
Operator Address: 15820 Plymouth, Wichita, KS. 67230			
Contact Person: William Ash		Phone Number: (316) 733 - 5280	
Permit Number (API No. if applicable): 15-009-25234-0000		Lease Name: Steiner	
Source of Waste:		Well Number: C-1	
<input type="checkbox"/> Emergency Pit <input type="checkbox"/> Workover Pit <input type="checkbox"/> Burn Pit <input type="checkbox"/> Steel Pit		Source Location (QQQQ): 165E - S/2 - SW - SE Sec. 4 Twp. 18 R. 13 <input type="checkbox"/> East <input checked="" type="checkbox"/> West 330 Feet from <input type="checkbox"/> North / <input checked="" type="checkbox"/> South Line of Section 1815 Feet from <input checked="" type="checkbox"/> East / <input type="checkbox"/> West Line of Section Barton County	
<input type="checkbox"/> Dike <input type="checkbox"/> Settling Pit <input checked="" type="checkbox"/> Drilling Pit <input type="checkbox"/> Haul-off Pit <input type="checkbox"/> Spill / Escape		RECEIVED KANSAS CORPORATION COMMISSION OCT 10 2008 CONSERVATION DIVISION WICHITA, KS	
Type of waste to be disposed: <input checked="" type="checkbox"/> Fluid <input type="checkbox"/> Soil <input type="checkbox"/> Mud / Cuttings <input type="checkbox"/> Other: _____			
Amount of waste: <u>1</u> No. of loads <u>80</u> Barrels _____ Tons _____ YDS			
Destination of waste: <input type="checkbox"/> Reserve Pit <input type="checkbox"/> Haul Off Pit <input checked="" type="checkbox"/> Disposal Well <input type="checkbox"/> Lease Road <input type="checkbox"/> Dike / Berm <input type="checkbox"/> Other: _____			
If waste is transferred to another reserve pit, is the lease active? <input type="checkbox"/> Yes <input type="checkbox"/> No			
Location of waste disposal:		Date of Waste Transfer: <u>7/18/08</u>	
Operator Name: BRACKEEN LINE CLEANING, INC.		License No.: 9952	
Lease Name: Praeger SWD		Sec. <u>27</u> Twp. <u>17 S</u> R. <u>11W</u> <input type="checkbox"/> East <input checked="" type="checkbox"/> West	
Docket No./API No.: D-20,704		County: Barton	
Comments: Due to the area dakota formation concern, a mud program was maintained during the entire drilling schedule and hardly any free fluids where realized after or during the jetting into the reserve pit but upon drilling completion an attempt was made to recover all or any free standing fluids. The reserve pit was lined with native and fresh mud to prevent downward migration of salt and/or free standing fluids. In addition, an inspection of the drilling reserve pit on 8/18/08 with DS&W Well Servicing found the reserve pit completely dry of any free standing fluids.			
The undersigned hereby certifies that he / she is <u>William G. Ash, Operations Dir.</u> for <u>Bullseye Petroleum Inc.</u> (Co.), a duly authorized agent, that all information shown hereon is true and correct to the best of his / her knowledge and belief.			
Subscribed and sworn to before me on this <u>9</u> day of <u>October</u> , <u>2008</u> <div style="text-align: right;">  Agent Signature </div>			
My Commission Expires:  <div style="text-align: right;">  Notary Public </div>			