


15-167-00284-00-00

WELL PLUGGING RECORD

Give All Information Completely  
Make Required Affidavit  
Mail or Deliver Report to:  
Conservation Division  
State Corporation Commission  
800 Bittling Building  
Wichita, Kansas

Russell County, Sec. 33 Twp. 12 Rge. 11 (E) W (W)

Location as "NE/CNW/SW" or footage from lines NE SE SE  
Lease Owner Jones, Shelburne & Farmer, Inc.  
Lease Name Heine Well No. 1  
Office Address Russell, Kansas  
Character of Well (completed as Oil, Gas or Dry Hole) Dry Hole  
Date well completed December 14, 19 55  
Application for plugging filed December 13, 19 55  
Application for plugging approved December 13, 19 55  
Plugging commenced December 13, 19 55  
Plugging completed December 14, 19 55  
Reason for abandonment of well or producing formation Dry Hole



Locate well correctly on above Section Flat

If a producing well is abandoned, date of last production \_\_\_\_\_ 19\_\_\_\_  
Was permission obtained from the Conservation Division or its agents before plugging was commenced? Yes

Name of Conservation Agent who supervised plugging of this well Milton Galyardt  
Producing formation \_\_\_\_\_ Depth to top \_\_\_\_\_ Bottom \_\_\_\_\_ Total Depth of Well 3730 Feet  
Show depth and thickness of all water, oil and gas formations.

OIL, GAS OR WATER RECORDS

CASING RECORD

FORMATION	CONTENT	FROM	TO	SIZE	PUT IN	PULLED OUT
				8 5/8"	220'	Cmtd w/125 sax

Describe in detail the manner in which the well was plugged, indicating where the mud fluid was placed and the method or methods used in introducing it into the hole. If cement or other plugs were used, state the character of same and depth placed, from \_\_\_\_\_ feet to \_\_\_\_\_ feet for each plug set.

Heavy mud to 215', dump 1/3 sax hulls and set bridging plug @215'  
Dump 20 sax cement thru 4 1/2" drill pipe  
Heavy mud to 35', dump 1/3 sax hulls and set bridging plug @35'  
Dump 10 sax cement to bottom of cellar 4 feet below ground level

(If additional description is necessary, use BACK of this sheet)

Name of Plugging Contractor Shields Drilling Co., Inc.  
Address Box 248 - Russell, Kansas


STATE OF Kansas, COUNTY OF Russell, ss.  
R. J. Shields (employee of owner) or (owner or operator) of the above-described

well, being first duly sworn on oath, says: That I have knowledge of the facts, statements, and matters herein contained and the log of the above-described well as filed and that the same are true and correct. So help me God.

(Signature) [Signature]  
Box 248, Russell, Kansas  
(Address)

SUBSCRIBED AND SWORN to before me this 15th day of December, 19 55

My commission expires 12-18-1957



**PLUGGING**  
FILE SEC 33 T 12 R 11 W  
BOOK PAGE 24 LINE 24



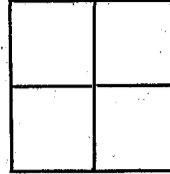
# Shields

Russell, Kansas

## WELL LOG

Operator: **Jones, Shelburne & Farmer, Inc.**  
 Well: **Heine #1**  
 Commenced: **November 28, 1955**  
 Completed: **December 14, 1955**  
 Contractor: **Shields Drilling Co., Inc.**

Well Description: **NE SE SE**  
**Sec. 33-12-11W**  
**Russell County, Kansas**



### CASING RECORD

Size	Run	Pulled
8 5/8"	220'	Cmtd w/125 sax

Elevation: **1714' RB**  
 Treatment: **None**

Production: **D & A**

Tops:	Heebner	2838'
	Toronto	2860'
	Douglas	2871'
	Lans-KC	2915'
	B/KC	3213'
	Congl.	3331'
	Viola	3390'
	Simpson	3550'
	Arbuckle	3716'

.....Figures Indicate Bottom of Formations.....

Surface Soil	25
Shale	190
Sand	215
Shale	220
Shale & Shells	425
Sand	490
Red Bed & Shale	545
Red Bed	608
Anhydrite Lime	640
Shale & Shells	1050
Shale Shells & Salt	1170
Shale	1270
Shale & Lime Streaks	1555
Lime & Shale	1875
Shale & Lime Streaks	2005
Lime & Shale	2105
Shale & Lime Streaks	2240
Shale	2533
Shale & Lime	2613
Lime & Shale Streaks	2662
Lime	2808
Shale & Lime	2945
Lime	2987
Lime & Shale	3034
Lime	3219
Lime & Shale	3276
Lime	3327
Shale & Lime	3391
Lime	3430
Lime & Chert	3476
Lime	3505
Lime, Shale & Chert	3538
Lime & Shale	3566
Lime & Chert	3586
Lime & Shale	3625
Lime	3666
Lime & Shale	3716
Arbuckle Dolomite	3730 RTD

Notes

12-16-1955

**PLUGGING**  
 FILE SEC 33 T 12 R/W  
 BOOK PAGE 24 LINE 24

