

15-167-21363-00-00


STATE OF KANSAS
STATE CORPORATION COMMISSION

WELL PLUGGING RECORD

Give All Information Completely
Make Required Affidavit
Mail or Deliver Report to
Conservation Division
State Corporation Comm.
245 North Water
Wichita, KS 67202

Russell County, Sec. 16 Twp. 12S Rge. 12 NE/W
Location as "NE/CNW $\frac{1}{4}$ SW $\frac{1}{4}$ " or footage from lines _____
NW NE NE

Lease Owner Rains & Williamson Oil Co., Inc.
Lease Name Brown Well No. #1
Office Address 435 Page Court, 220 W. Douglas, Wichita, Ks. 67202
Character of Well (Completed as Oil, Gas or Dry Hole) _____
Dry Hole



Locate well correctly on above
Section Plot

Date Well completed 10-12-79 19
Application for plugging filed 10-11-79 19
Application for plugging approved 10-11-79 19
Plugging commenced 10-11-79 19
Plugging completed 10-12-79 19

Reason for abandonment of well or producing formation _____
Commercial quantities of oil not found
If a producing well is abandoned, date of last production _____
19

Was permission obtained from the Conservation Division or
its agents before plugging was commenced? Yes

Name of Conservation Agent who supervised plugging of this well Duane Rankin, Great Bend, Kans.
Producing formation _____ Depth to top _____ Bottom _____ Total Depth of Well 3425'
Show depth and thickness of all water, oil and gas formations.


OIL, GAS OR WATER RECORDS

CASING RECORD

FORMATION	CONTENT	FROM	TO	SIZE	PUT IN	PULLED OUT
				8 5/8"	609'	None

Describe in detail the manner in which the well was plugged, indicating where the mud fluid was placed and the method or methods used in introducing it into the hold. If cement or other plugs were used, state the character of same and depth placed, from _____ feet to _____ feet for each plug set.

Plug @ 480' w/50 sx.
Plug @ 40' w/10 sx.
Rat Hole 5 sx.



(If additional description is necessary, use BACK of this report)

Name of Plugging Contractor Buffalo Drilling Company, Inc.


STATE OF Kansas COUNTY OF Sedgwick, ss.
Wilson Rains of Buffalo Drilling Company, Inc. (employee of owner) or (owner or operator)
of the above-described well, being first duly sworn on oath, says: That I have knowledge of
the facts, statements, and matters herein contained and the log of the above-described well
as filed and that the same are true and correct. So help me God.

(Signature) Wilson Rains
435 Page Court, 220 W. Douglas, Wichita, Kansas 67202
(Address)

SUBSCRIBED AND SWORN TO before me this 22 day of October, 19 79

My commission expires 10-4-83

Juanita M. Green
Juanita M. Green Notary Public.



DRILLER'S LOG

COMPANY: Rains & Williamson Oil Co., Inc. SEC. 16 T. 12S R. 12W
 WELL NAME: Brown #1 LOC. NW NE NE
 RIG NO. #7 COUNTY: Russell
 TOTAL DEPTH 3425' ELEVATION 1724 GL 1729 KB
 COMMENCED: 10-5-79 COMPLETED: 10-12-79
 CONTRACTOR: Buffalo Drilling Company, Inc.
 CASING RECORD:
 SURFACE: 8 5/8" @ 609' w/250 sx. 60/40 poz., 2% gel, 3% cc. and 150 sx. common,
 2% gel., 3% cc.
 PRODUCTION: D&A

LOG
 (Figures Indicate Bottom of Formations)

Shale	233
Lime & Shale	345
Shale	1396
Shale & Lime	2371
Lime	2515
Shale & Lime	2756
Lime & Shale	2901
Lime	3425
<u>ROTARY TOTAL DEPTH</u>	<u>3425</u>

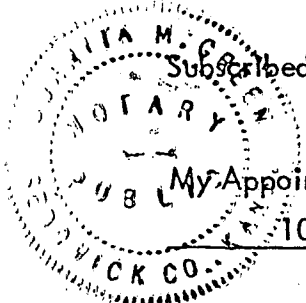
RECEIVED
 STATE CORPORATION COMMISSION
 10-31-1979
 OCT 31 1979
 CONSERVATION DIVISION
 Wichita, Kansas

STATE OF Kansas)
 COUNTY OF Sedgwick) SS:

I, Wilson Rains of Buffalo Drilling Company, Inc.
 upon oath state that the above and foregoing is a true and correct copy of the log of the
Brown #1 well.

Wilson Rains
 Wilson Rains

Subscribed and sworn to before me this 22 day of October, 1979.



My Appointment Expires:
10-4-83

Juanita M. Green
 Juanita M. Green