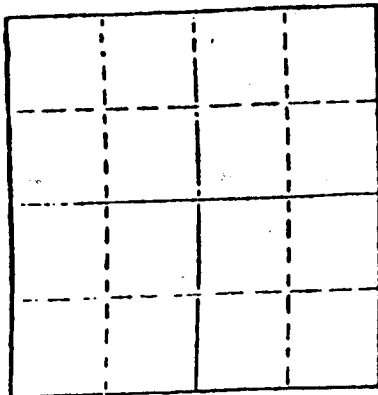


15-167-22173-00-00

STATE OF KANSAS
STATE CORPORATION COMMISSION

Give All Information Completely
Make Required Affidavit
Mail or Deliver Report to
Conservation Division
State Corporation Comm.
245 North Water
Wichita, KS 67202



WELL PLUGGING RECORD

Russell County, Sec. 29 Twp. 12 Rge. 12 E/W
Location as "NE/CNW1SW1" or footage from lines
SW NE NE
Lease Owner Shields Oil Producers, Inc.
Lease Name Colliver Well No. 1
Office Address Shields Bldg., Russell, Kansas 67665
Character of Well (Completed as Oil, Gas or Dry Hole) Dry Hole
Date Well completed 7-29 19 83
Application for plugging filed " 19 83
Application for plugging approved " 19 83
Plugging commenced " 19 83
Plugging completed " 19 83
Reason for abandonment of well or producing formation
If a producing well is abandoned, date of last production 19
Was permission obtained from the Conservation Division or its agents before plugging was commenced? Yes
Name of Conservation Agent who supervised plugging of this well Gilbert Scheck
Producing formation Depth to top Bottom Total Depth of Well 3,125
Show depth and thickness of all water, oil and gas formations.

OIL, GAS OR WATER RECORDS

CASING RECORD

FORMATION	CONTENT	FROM	TO	SIZE	PUT IN	PULLED OUT
				8 5/8	347'	Cmtd w/230 sax

Describe in detail the manner in which the well was plugged, indicating where the mud fluid was placed and the method or methods used in introducing it into the hold. If cement or other plugs were used, state the character of same and depth placed, from feet to feet for each plug set.

Fill hole w/heavy mud
Push bridge plug to 620'
Spotted 20 sax cement on plug thru 4 1/2" drill pipe
Push bridge plug to 400'
Spotted 150 sax cement on plug thru 4 1/2" drill pipe
Push bridge plug to 40' w/1/2 sax hulls on plug
Dump 10 sax cement on plug to cellar
Dump 10 sax cement in mouse hole
Dump 10 sax cement in rat hole

RECEIVED
STATE CORPORATION COMMISSION
AUG 19 1983
8-12-1983

(If additional description is necessary, use BACK of this sheet)

Name of Plugging Contractor Shields Drilling Co., Inc.

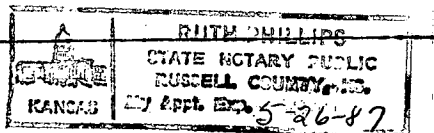
STATE OF Kansas COUNTY OF Russell, ss.
Jack P. Beeman (employee of owner) or (owner or operator)
of the above-described well, being first duly sworn on oath, says: That I have knowledge of the facts, statements, and matters herein contained and the log of the above-described well as filed and that the same are true and correct. So help me God.

(Signature) Jack P. Beeman
Shields Bldg., Russell, Kansas 67665
(Address)

SUBSCRIBED AND SWORN TO before me this 11th day of August, 19 83

Notary Public.

My commission expires



15-167-22173-00-00

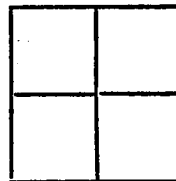
Shields

Russell, Kansas

WELL LOG

Operator: Shields Oil Producers, Inc.
Well: Colliver #1
Commenced: July 22, 1983
Completed: July 29, 1983
Contractor: Shields Drilling Co., Inc.

Well Description: SW NE NE



Sec. 29-12S-12W
Russell Co., Kansas

CASING RECORD

Size	Run	Pulled
8 5/8"	347'	Cmtd w/230 sax

Elevation: 1,623' KB

Treatment:

Production: D & A

Tops:

..... Figures Indicate Bottom of Formations

Surface soil, shale & post rock	260'
Sand	320'
Shale	614'
Anhydrite	645'
Shale	1,437'
Shale & Lime	2,890'
Lime	3,125' RTD

Notes