

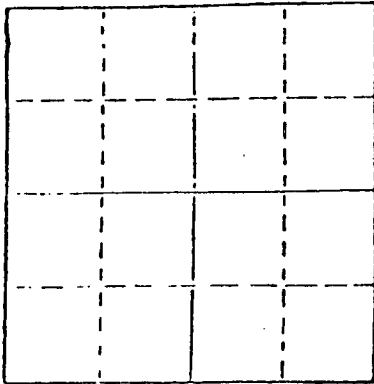
15-167-22097-00-00

STATE OF KANSAS  
STATE CORPORATION COMMISSION

WELL PLUGGING RECORD

Give All Information Completely  
Make Required Affidavit  
Mail or Deliver Report to  
Conservation Division  
State Corporation Comm.  
245 North Water  
Wichita, KS 67202

Russell County, Sec. 29 Twp. 12 Rge. 12 ~~XX~~/W  
Location as "NE/CNW/SW" or footage from lines  
SE SE SW  
Lease Owner John O. Farmer, Inc.  
Lease Name Colliver Well No. 2  
Office Address Box 352, Russell, Kansas 67665  
Character of Well (Completed as Oil, Gas or Dry Hole)



Locate well correctly on above  
Section Plot

Dry hole  
Date Well completed April 23 1983  
Application for plugging filed April 23 1983  
Application for plugging approved April 23 1983  
Plugging commenced April 23 1983  
Plugging completed April 23 1983  
Reason for abandonment of well or producing formation

Dry hole  
If a producing well is abandoned, date of last production 19

Was permission obtained from the Conservation Division or its agents before plugging was commenced? Yes

Name of Conservation Agent who supervised plugging of this well Gilbert Scheck  
Producing formation \_\_\_\_\_ Depth to top \_\_\_\_\_ Bottom \_\_\_\_\_ Total Depth of Well 13,505'  
Show depth and thickness of all water, oil and gas formations.

OIL, GAS OR WATER RECORDS

CASING RECORD

FORMATION	CONTENT	FROM	TO	SIZE	PUT IN	PULLED OUT
				8 5/8"	368'	Cmtd. w/240 sax

Describe in detail the manner in which the well was plugged, indicating where the mud fluid was placed and the method or methods used in introducing it into the hold. If cement or other plugs were used, state the character of same and depth placed, from \_\_\_\_\_ feet to \_\_\_\_\_ feet for each plug set.

- Fill hole w/heavy mud
- Push bridge plug to 670'
- Spot 90 sax cement on plug thru 4 1/2" drill pipe
- Push bridge plug to 370'
- Spot 40 sax cement on plug thru 4 1/2" drill pipe
- Push bridge plug to 40' w/1/2 sax hulls on plug
- Dump 10 sax cement on plug to cellar
- Dump 10 sax in rat hole and 10 sax in mouse hole

(If additional description is necessary, use BACK of this sheet)

Name of Plugging Contractor Shields Drilling Co., Inc.


STATE OF KANSAS COUNTY OF RUSSELL, ss. contractor  
R.L. SHIELDS (employee of owner) of the above-described well, being first duly sworn on oath, says: That I have knowledge of the facts, statements, and matters herein contained and the log of the above-described well as filed and that the same are true and correct. So help me God.

(Signature) R.L. Shields  
Shields Bldg., Russell, Kansas  
(Address)

SUBSCRIBED AND SWORN TO before me this 9th day of May, 1983

Ruth Phillips  
Notary Public.

My commission expires



RECEIVED  
CORPORATION COMMISSION  
5-11-1983  
MAY 11 1983

CONSERVATION DIVISION  
Wichita, Kansas



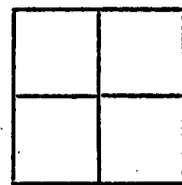
# Shields

Russell, Kansas

## WELL LOG

Operator: John O. Farmer, Inc.  
 Well: Colliver #2  
 Commenced: April 15, 1983  
 Completed: April 23, 1983  
 Contractor: Shields Drilling Co., Inc.

Well Description: SE SE SW  
 Sec. 29-12S-12W  
 Russell Co., Kansas



### CASING RECORD

Size	Run	Pulled
8 5/8"	368'	Cmtd. w/240 sax

Elevation:  
 Treatment:  
 Production:  
 Tops:

..... Figures Indicate Bottom of Formations .....

Surface clay & post rock	40'
Shale w/sand streaks	373'
Shale	670'
Anhydrite	702'
Shale & shells	1,108'
Shale	1,520'
Shale & lime	2,922'
Lime	3,505' RTD

Notes

RECEIVED  
 STATE CORPORATION COMMISSION  
 5-11-1983  
 MAY 11 1983  
 CONSERVATION DIVISION  
 Wichita, Kansas