

STATE OF KANSAS
STATE CORPORATION COMMISSION

15-167-05058-00-00

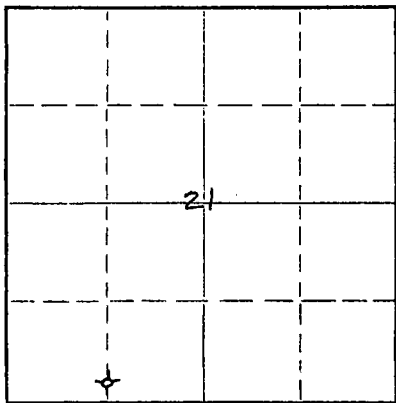
WELL PLUGGING RECORD

Give All Information Completely
Make Required Affidavit
Mail or Deliver Report to:
Conservation Division
State Corporation Commission
211 No. Broadway
Wichita, Kansas

Russell County, Sec. 21 Twp. 12 Rge. 15W

Location as "NE/CNW/SW" or footage from lines S/2 S/2 SW
Lease Owner Rudy Herman Oil Operations
Lease Name Schmeidler Well No. 3
Office Address Box 348 Russell, Kansas
Character of Well (completed as Oil, Gas or Dry Hole) dry hole
Date well completed Feb. 15 19 60
Application for plugging filed Feb. 29 19 60
Application for plugging approved 19
Plugging commenced 4:30 p.m. Feb. 15 19 60
Plugging completed 9:30 " " " 19 60
Reason for abandonment of well or producing formation dry hole

NORTH



Locate well correctly on above Section Plat

If a producing well is abandoned, date of last production 19
Was permission obtained from the Conservation Division or its agents before plugging was commenced? yes

Name of Conservation Agent who supervised plugging of this well Don Truan
Producing formation _____ Depth to top _____ Bottom _____ Total Depth of Well 3329 Feet
Show depth and thickness of all water, oil and gas formations.


OIL, GAS OR WATER RECORDS

CASING RECORD

FORMATION	CONTENT	FROM	TO	SIZE	PUT IN	PULLED OUT
				8 5/8"	938'	none

Describe in detail the manner in which the well was plugged, indicating where the mud fluid was placed and the method or methods used in introducing it into the hole. If cement or other plugs were used, state the character of same and depth placed, from _____ feet to _____ feet for each plug set.

Mud up to 300', set plug, 20 sx. of cement through drill pipe,
mud up to 40', set plug, 1/3 sack of hulls, 10 sx. of cement.



(If additional description is necessary, use BACK of this sheet)
Name of Plugging Contractor Triangle Drilling, Inc.
Address Box 287 Russell, Kansas

STATE OF Kansas, COUNTY OF Barton, ss.
Donald D. Vaughan (employee of owner) or (owner or operator) of the above-described well, being first duly sworn on oath, says: That I have knowledge of the facts, statements, and matters herein contained and the log of the above-described well as filed and that the same are true and correct. So help me God.

(Signature) Donald D. Vaughan
Box 619 Great Bend, Kansas (Address)

SUBSCRIBED AND SWORN to before me this 29th day of February, 19 60

Donna Lea Foelgner
Donna Lea Foelgner Notary Public.

My commission expires May 11, 1963



15-167-05058-00-00

WELL LOG

OPERATOR	Rudy Herman
CONTRACTOR	Triangle Drilling, Inc.
FARM	#3 Schmeidler
LOCATION	S/2 S/2 SW of Section 21-12-15W Russell County, Kansas
ELEVATION	1870 KB
SURFACE PIPE	8 5/8" cemented @ 938' w/450 sacks pozmix
PRODUCTION	D & A
COMMENCED	2-5-60
COMPLETED	2-15-60

<u>FORMATION</u>	<u>DEPTH</u>
Surface clay	40
Clay and shale	70
Shale	230
Shale and sand streaks	395
Sand	465
Shale and sand streaks	610
Red bed	928
Anhydrite	965
Shale and shells	1550
Limestone and shale	1770
Limestone	1970
Limestone and shale	2762
Limestone	3319
Dolomite	3329


FORMATION TOPS

Anhydrite	928 (/ 942)
Topeka	2762 (- 892)
Lansing	3035 (-1165)
Arbuckle	3319 (-1449)
RTD	3329 (-1459)


A F F I D A V I I

STATE OF KANSAS, COUNTY OF BARTON, SS.

I, Donald D. Vaughan, of the TRIANGLE DRILLING, INC., being first duly sworn on oath, state; That I have knowledge of the facts, statements and matters herein contained and that the same are true and correct.


 Donald D. Vaughan

Subscribed and sworn to before me this 29th day of February, 1960.


 Donna Lea Foelgner
 Notary Public

My commission expires: May 11, 1963.

