

WELL PLUGGING RECORD

Give All Information Completely
Make Required Affidavit
Mail or Deliver Report to:
Conservation Division
State Corporation Commission
211 No. Broadway
Wichita, Kansas

Russell County. Sec. 21 Twp. 12 Rge. 15 (E) (W)

Location as "NE/CNW%SW%" or footage from lines SE-NW-NE

Lease Owner Terrel Drilling & Producing

Lease Name Clarke Well No. 1

Office Address Russell, Kansas

Character of Well (completed as Oil, Gas or Dry Hole) Day Hole

Date well completed March 3 19 62

Application for plugging filed March 3 19 62

Application for plugging approved March 3 19 62

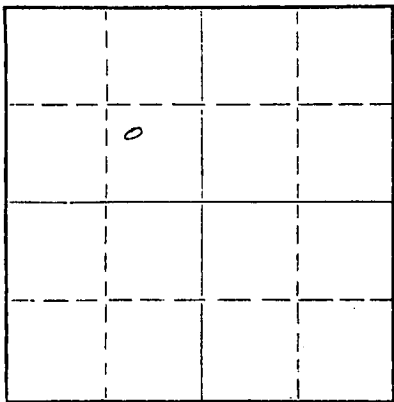
Plugging commenced March 3 19 62

Plugging completed March 3 19 62

Reason for abandonment of well or producing formation Dry Hole

If a producing well is abandoned, date of last production None 19

Was permission obtained from the Conservation Division or its agents before plugging was commenced? Yes



Locate well correctly on above Section Plat

Name of Conservation Agent who supervised plugging of this well Eldon Petty

Producing formation None Depth to top Bottom Total Depth of Well 3278 Feet

Show depth and thickness of all water, oil and gas formations.

OIL, GAS OR WATER RECORDS

CASING RECORD

FORMATION	CONTENT	FROM	TO	SIZE	PUT IN	PULLED OUT
		0	194	8 5/8	194	None

Describe in detail the manner in which the well was plugged, indicating where the mud fluid was placed and the method or methods used in introducing it into the hole. If cement or other plugs were used, state the character of same and depth placed, from feet to feet for each plug set.

Fill hole with heavy mus and squeeze 100 sacks
cment down 8 5/8" Casing. Maximum pressure 1000#.

RECEIVED
STATE CORPORATION COMMISSION
3-22-1962
MAR 22 1962
CONSERVATION DIVISION
Wichita, Kansas

(If additional description is necessary, use BACK of this sheet)

Name of Plugging Contractor Terrel Drilling & Producing

Address Russell, Kansas

STATE OF KANSAS, COUNTY OF RUSSELL, ss.

Joe K. Branum (XXXXXXXXXXXXXXXXXXXX) (owner or operator) of the above-described

well, being first duly sworn on oath, says: That I have knowledge of the facts, statements, and matters herein contained and the log of the above-described well as filed and that the same are true and correct. So help me God


(Signature) Joe K. Branum

Russell, Kansas (Address)

SUBSCRIBED AND SWORN TO before me this 20th day of March, 19 62

My commission expires November 13, 1963

Way Arma Branum
Notary Public.



15-167-0059Z-00-00

WELL LOG

OPERATOR: Terrel Drilling & Producing
Russell, Kansas

CONTRACTOR: Company Tools

LEASE: Clarke

LOCATION: SE-NW-NE
Section 21-12S-15W

COUNTY: Russell

WELL NO.: 1


DEPTHS & FORMATIONS

Clay * Shale	200	Shale & Shells	2355
Shale & Shells	842	Lime & Shale	2460
Anhydrite	870	Shale	2810
Shale & Shells	1500	Shale & Lime	3037
Lime & Shell	1830	Lime	3070
Lime	1950	Lime & Shale	3232
Lime & Shale	2010	Iron	3242
		Shale & Lime	3278 R.T.D.


STATE OF KANSAS

COUNTY OF RUSSELL ss

Joe K. Branum, owner of Terrel Drilling & Producing, being first duly sworn on oath says: That I have knowledge of the facts, statements, and matters herein contained and the log of the above described well as filed and that the same are true and correct.


Joe K. Branum

Subscribed and sworn before me this 20th day of March, 1962.


Notary Public

Russell County

My Commission Expires: November 13, 1963.

RECEIVED
STATE COMMISSION

3-22-1962
MAR 22 1962

CONSERVATION DIVISION
Wichita, Kansas