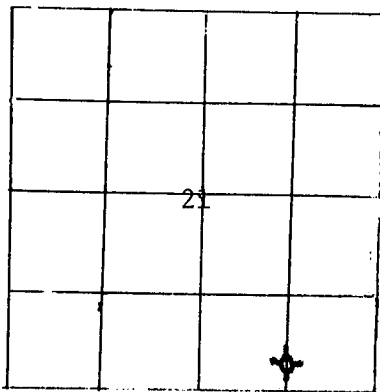


WELL PLUGGING RECORD

Give All Information Completely
 Make Required Affidavit

COUNTY Russell SEC. 21 TWP. 12S RGE. 15W E/W
 Location as in quarters or footage from lines:
500' FSL & 1320' FEL



Locate Well
 correctly on above
 Section Platt.

Lease Owner American Energies Corporation
 Lease Name Schmeidler Well No. 1
 Office Address 575 Fourth Financial Center, Wichita, Kansas 67202
 Character of Well (Completed as Oil, Gas or Dry Hole): Dry hole
 Date Well Completed 9/11/83
 Application for plugging filed 9/12/83
 Plugging commenced 9/11/83
 Plugging completed 9/11/83
 Reason for abandonment of well or producing formation Non-commercial quantities
 Was permission obtained from the Conservation Division or it's Agent's before plugging was commenced? Yes

Name of Conservation Agent who supervised plugging of this well Dennis Hamel
 Producing formation N/A Depth to top _____ bottom _____ T.D. 3330'
 Show depth and thickness of all water, oil and gas formations.

OIL, GAS OR WATER RECORDS

Casing Record

Formation	Content	From	To	Size	Put in	Pulled Out
Lansing	Water	2992	3243	8 5/8"	204.46'	None
Arbuckle	Water	3268	3330			

Describe in detail the manner in which the well was plugged, indicating where the mud fluid was placed and the method or methods used in introducing it into the hold. If cement or other plugs were used, state the character of same and depth placed, from _____ feet to _____ feet for each plug set. Plugged w/170 sx. 50/50 POZ, 6% gel, 3% CC as follows: 20 sx. @ 3330', 20 sx. @ 900', 70 sx. @ 600', 40 sx. @ 220', solid bridge, wood plug and hulls @ 40' to top w/10 sx., 10 sx. in rat hole, job by Allied Cementing, plug down @ 2:15 p.m. 9/11/83.

9-21-1983
 SEP 21 1983

(If additional description is necessary, use BACK of this sheet)
 Name of Plugging Contractor Wheatstate Oilfield Services, Inc.


STATE OF KANSAS COUNTY OF RUSSELL, ss.
I, Van F. Griffin (employee of owner) or (owner or operator) of the above-described well, being first duly sworn on oath, says: That I have knowledge of the facts, statements, and matters herein contained and the log of the above-described well as filed and that the same are true and correct. So help me God.


(Signature) [Signature]
575 Fourth Financial Center
 (Address)
 Wichita, Kansas 67202

SUBSCRIBED AND SWORN TO before me this 13th day of September, 1983

Kristee Wittrig
 Kristee Wittrig Notary Public.

INVOICED
 My Commission expires: August 31, 1987
 DATE _____
 INV. NO. _____





Oilfield Services, Inc.

15-167-ZZZOZ-00-00

- Rotary Drilling
- Drilling Mud and Chemicals
- Heavy Oil Field Hauling
- Roustabout and Dirt Services
- Well Completion and Servicing Units

DRILLERS' WELL LOG

RECEIVED
 STATE CORPORATION COMMISSION
 9-10-1983
 P. O. 1983
 CONSERVATION DIVISION
 Wichita, Kansas

Schmeidler # 1
 SE/4 Sec. 21-12-15W
 Russell County, Kansas
 Commenced : 9-3-83
 Completed : 9-11-83
 API# 15-167-22,202
 Operator : American Energies Corporation

Depth From	To	Formation	Remarks
-0-	227	Surface rock & Clay	Spudded @ 6:00 P.M. on 9-3-83. Drilled to 227'. Set 5 joints, (204') 8 5/8", 24# new surface casing at 215'. Cemented with 150 sxs, 60/40 2% gel, 3% CC. Plug down at 10:45 P.M. on 9-3-83.
227	870	Sand & Shale	
870	1500	Sand, shale, anhy.	
1500	2470	Sand & Shale	R.T.D. 3330'.
2470	3330	Lime & Shale, T.D.	Plugged well with 170 sxs 50-50 poz, 6% gel, 3% CC. as follows: 20 sxs @3330': 20 sxs @900': 70 sxs @600': 40 sxs @220': solid bridge wood plug and hulls @40' with 10 sxs and filled to top and 10 sxs in rathole. Plug down @2:15 P.M. 9-11-83. Job by Allied, tkt. # 36186. Dennis Hamel, Hays, state plugger called.


STATE OF KANSAS)
) ss
 COUNTY OF PRATT)

I, the undersigned, being duly sworn on oath, state that the above Drillers' Log is true and correct to the best of my knowledge and belief and according to the records of this office.

WHEATSTATE OILFIELD SERVICES, INC.

R. Belding
 R. BELDING, VICE-PRESIDENT

My Commission Expires:
April 23, 1987



Darlene Butts
 Darlene Butts Notary Public