

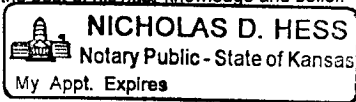


KANSAS CORPORATION COMMISSION
OIL & GAS CONSERVATION DIVISION

Form GDP-5
August 2004
Form must be Typed

EXPLORATION & PRODUCTION WASTE TRANSFER

Operator Name: <u>McCoy Petroleum Corporation</u>		License Number: <u>5003</u>	
Operator Address: <u>8080 E. Central, Suite #300, Wichita, KS 67206-2366</u>			
Contact Person: <u>Brent B. Reinhardt</u>		Phone Number: <u>316-636-2737x128</u>	
Permit Number (API No. if applicable): <u>15-153-20859 0000</u>		Lease Name: <u>DAN DIRKS "A" 1-4</u>	
Source of Waste: <input type="checkbox"/> Emergency Pit <input type="checkbox"/> Dike <input type="checkbox"/> Workover Pit <input type="checkbox"/> Settling Pit <input type="checkbox"/> Bum Pit <input checked="" type="checkbox"/> Drilling Pit <input type="checkbox"/> Steel Pit <input type="checkbox"/> Haul-off Pit <input type="checkbox"/> <input type="checkbox"/> Spill / Escape		Well Number: <u>#1-4</u>	
		Source Location (QQQQ): <u>NW SW SW</u>	
		Sec. <u>4</u> Twp <u>5s</u> R <u>32</u> <input type="checkbox"/> East <input checked="" type="checkbox"/> West <u>990</u> Feet from <input type="checkbox"/> North / <input checked="" type="checkbox"/> South Line of Section <u>330</u> Feet from <input type="checkbox"/> East / <input checked="" type="checkbox"/> West Line of Section <u>Rawlins</u> County	
Type of waste to be disposed: <input type="checkbox"/> Fluid <input type="checkbox"/> Soil <input checked="" type="checkbox"/> Mud / Cuttings <input type="checkbox"/> Other: _____			
Amount of waste: <u>2</u> No. of loads <u>160</u> Barrels _____ Tons _____ YDS			
Destination of waste: <input type="checkbox"/> Reserve Pit <input checked="" type="checkbox"/> Disposal Well <input type="checkbox"/> Lease Road <input type="checkbox"/> Dike / Berm <input type="checkbox"/> Other: _____			
If waste is transferred to another reserve pit, is the lease active? <input type="checkbox"/> Yes <input type="checkbox"/> No			
Location of waste disposal:		Date of Waste Transfer: <u>6/9/08</u>	
Operator Name: <u>Damar Resources, Inc.</u>		License No.: <u>9067</u>	
Lease Name: <u>DAVIS #1-25 SWDW</u>		Sec. <u>25</u> Twp <u>5s</u> R <u>30</u> <input type="checkbox"/> East <input checked="" type="checkbox"/> West	
Docket No - <u>D-19015</u>		County: <u>Decatur</u>	

RECEIVED
KANSAS CORPORATION COMMISSION
JUN 24 2008
CONSERVATION DIVISION
WICHITA, KS

The undersigned hereby certifies that he / she is _____ for <u>McCoy Petroleum Corporation</u> (Co.), a duly authorized agent, that all information shown hereon is true and correct to the best of his / her knowledge and belief.	Regulatory Geologist
	 Agent Signature <u>Brent B. Reinhardt</u> Typed Name
Subscribed and sworn to before me on this <u>18th</u> day of _____	<u>June</u> , 2008  Notary Public
My Commission Expires: <u>8/19/09</u>	