
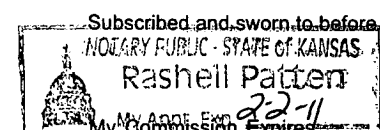
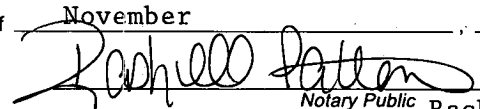


KANSAS CORPORATION COMMISSION  
OIL & GAS CONSERVATION DIVISION  
**EXPLORATION & PRODUCTION WASTE TRANSFER**

Form CDP-5  
August 2004  
Form must be Typed

Operator Name: <u>L. D. Drilling, Inc.</u>		License Number: <u>6039</u>
Operator Address: <u>7 SW 26th Avenue Great Bend, KS 67530</u>		
Contact Person: <u>L. D. Davis</u>		Phone Number: <u>(620) 793 - 3051</u>
Permit Number (API No. if applicable): <u>15-009-25122-0000</u>		Lease Name: <u>Panning</u>
Source of Waste: <input type="checkbox"/> Emergency Pit <input type="checkbox"/> Dike <input type="checkbox"/> Workover Pit <input type="checkbox"/> Settling Pit <input type="checkbox"/> Burn Pit <input checked="" type="checkbox"/> Drilling Pit <input type="checkbox"/> Steel Pit <input type="checkbox"/> Haul-off Pit <input type="checkbox"/> <input type="checkbox"/> Spill / Escape		Well Number: <u>#6-10</u>
		Source Location (QQQQ): <u>NW - NW - NE -</u> Sec. <u>10</u> Twp. <u>20</u> R. <u>11</u> <input type="checkbox"/> East <input checked="" type="checkbox"/> West <u>330</u> Feet from <input checked="" type="checkbox"/> North / <input type="checkbox"/> South Line of Section <u>2310</u> Feet from <input checked="" type="checkbox"/> East / <input type="checkbox"/> West Line of Section <u>Barton</u> County
Type of waste to be disposed: <input checked="" type="checkbox"/> Fluid <input type="checkbox"/> Soil <input type="checkbox"/> Mud / Cuttings <input type="checkbox"/> Other: _____		
Amount of waste: <u>3</u> No. of loads <u>240</u> Barrels    _____ Tons    _____ YDS		
Destination of waste: <input type="checkbox"/> Reserve Pit <input checked="" type="checkbox"/> Disposal Well <input type="checkbox"/> Lease Road <input type="checkbox"/> Dike / Berm <input type="checkbox"/> Other: _____		
If waste is transferred to another reserve pit, is the lease active? <input type="checkbox"/> Yes <input type="checkbox"/> No		
Location of waste disposal:		Date of Waste Transfer: <u>11-01-2007; 11-02-2007</u>
Operator Name: <u>L. D. Drilling, Inc.</u>		License No.: <u>6039</u>
Lease Name: <u>Schartz #4 SWD</u>		Sec. <u>12</u> Twp. <u>20</u> R. <u>12</u> <input type="checkbox"/> East <input checked="" type="checkbox"/> West
Docket No.: <u>D-26,378</u>		County: <u>Barton</u>

**RECEIVED**  
KANSAS CORPORATION COMMISSION  
**NOV 30 2007**  
CONSERVATION DIVISION  
WICHITA, KS

The undersigned hereby certifies that he <u>(she)</u> is <u>Vice-President</u>	
for <u>L. D. Drilling, Inc.</u> (Co.), a duly authorized agent, that all information shown hereon is true	
and correct to the best of his <u>(her)</u> knowledge and belief.	
 _____ Marilyn Davis Agent Signature	_____ Marilyn Davis
Subscribed and sworn to before me on this <u>29</u> day of <u>November</u> , <u>2007</u>	
 _____ Rashell Patten Notary Public	 _____ Rashell Patten Notary Public
My Commission Expires <u>2-2-2011</u>	