




**KANSAS CORPORATION COMMISSION
OIL & GAS CONSERVATION DIVISION
EXPLORATION & PRODUCTION WASTE TRANSFER**

Form CDP-5
August 2004
Form must be Typed

Operator Name: UNIT PETROLEUM COMPANY		License Number: 33596										
Operator Address: PO BOX 702500 TULSA, OK 74170												
Contact Person: MICHAEL DUNN		Phone Number: (918) 493 - 7711										
Permit Number (API No. if applicable): 15-033-21503 0000		Lease Name: SNAKE CREEK RANCH 'A'										
Source of Waste: <table style="width:100%; border:none;"> <tr> <td><input type="checkbox"/> Emergency Pit</td> <td><input type="checkbox"/> Dike</td> </tr> <tr> <td><input type="checkbox"/> Workover Pit</td> <td><input type="checkbox"/> Settling Pit</td> </tr> <tr> <td><input type="checkbox"/> Burn Pit</td> <td><input type="checkbox"/> Drilling Pit</td> </tr> <tr> <td><input checked="" type="checkbox"/> Steel Pit</td> <td><input type="checkbox"/> Haul-off Pit</td> </tr> <tr> <td></td> <td><input type="checkbox"/> Spill / Escape</td> </tr> </table>		<input type="checkbox"/> Emergency Pit	<input type="checkbox"/> Dike	<input type="checkbox"/> Workover Pit	<input type="checkbox"/> Settling Pit	<input type="checkbox"/> Burn Pit	<input type="checkbox"/> Drilling Pit	<input checked="" type="checkbox"/> Steel Pit	<input type="checkbox"/> Haul-off Pit		<input type="checkbox"/> Spill / Escape	Well Number: 1
<input type="checkbox"/> Emergency Pit	<input type="checkbox"/> Dike											
<input type="checkbox"/> Workover Pit	<input type="checkbox"/> Settling Pit											
<input type="checkbox"/> Burn Pit	<input type="checkbox"/> Drilling Pit											
<input checked="" type="checkbox"/> Steel Pit	<input type="checkbox"/> Haul-off Pit											
	<input type="checkbox"/> Spill / Escape											
		Source Location (QQQQ): SE - NE - SW - SW										
		Sec. 6 Twp. 35S R. 20 <input type="checkbox"/> East <input checked="" type="checkbox"/> West										
		700 Feet from <input type="checkbox"/> North / <input checked="" type="checkbox"/> South Line of Section										
		1000 Feet from <input type="checkbox"/> East / <input checked="" type="checkbox"/> West Line of Section										
		Comanche County										
Type of waste to be disposed: <input type="checkbox"/> Fluid <input type="checkbox"/> Soil <input checked="" type="checkbox"/> Mud / Cuttings <input type="checkbox"/> Other: _____												
Amount of waste: _____ No. of loads _____ Barrels _____ Tons _____ YDS												
Destination of waste: <input type="checkbox"/> Reserve Pit <input type="checkbox"/> Disposal Well <input type="checkbox"/> Lease Road <input type="checkbox"/> Dike / Berm <input checked="" type="checkbox"/> Other: SOIL FARMING												
If waste is transferred to another reserve pit, is the lease active? <input type="checkbox"/> Yes <input type="checkbox"/> No												
Location of waste disposal:		Date of Waste Transfer: _____										
Operator Name: UNIT PETROLEUM COMPANY		License No.: 33596										
Lease Name: SNAKE CREEK RANCH 'A'		Sec. 23 Twp. 29N R. 22 <input type="checkbox"/> East <input checked="" type="checkbox"/> West										
Docket No.: SEE ATTACHED OKLA PERMIT		County: HARPER COUNTY, OK										

RECEIVED
KANSAS CORPORATION COMMISSION
DEC 20 2007
CONSERVATION DIVISION
WICHITA, KS

The undersigned hereby certifies that he / she is DISTRICT ENGINEER for UNIT PETROLEUM COMPANY (Co.), a duly authorized agent, that all information shown hereon is and correct to the best of his / her knowledge and belief.	
 Agent Signature	
Subscribed and sworn to before me on this 18th day of December , 2007 .	 Notary Public
My Commission Expires: 6/19/2010	