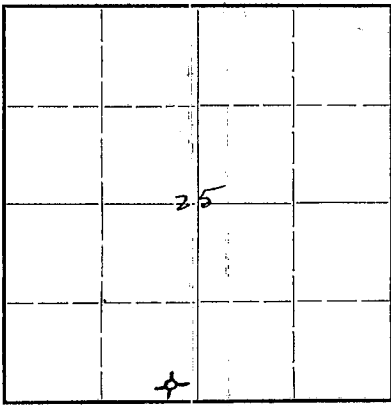


Give All Information Completely
Make Required Affidavit
Mail or Deliver Report to:
Conservation Division
State Corporation Commission
800 Bittling Building
Wichita, Kansas

OR
FORMATION PLUGGING RECORD

Strike out upper line
when reporting plug-
ging off formations.

NORTH



Locate well correctly on above
Section Plat

Russell County. Sec. 25 Twp. 12 Rge. 15 (E) (W)X
Location as "NE 1/4 NW 1/4 SW 1/4" or footage from lines. C. SE 1/4 SE 1/4 SW 1/4
Lease Owner. Midstates Oil Corp. & Donald T. Ingling
Lease Name. Ross Well No. 1
Office Address. Nat'l Bank Bldg., Tulsa, Okla.
Character of Well (completed as Oil, Gas or Dry Hole) Dry Hole
Date well completed. May 30 19. 45
Application for plugging filed. May 30 19. 45
Application for plugging approved. May 30 19. 45
Plugging commenced. May 30 19. 45
Plugging completed. May 30 19. 45
Reason for abandonment of well or producing formation. Dry Hole

If a producing well is abandoned, date of last production. 19.
Was permission obtained from the Conservation Division or its agents before plugging was com-
menced? Yes

Name of Conservation Agent who supervised plugging of this well. Mr. W. H. Kerr
Producing formation. Depth to top. Bottom. Total Depth of Well. 3319 Feet
Show depth and thickness of all water, oil and gas formations.

OIL, GAS OR WATER RECORDS


CASING RECORD

Formation	Content	From	To	Size	Put In	Pulled Out
				8 5/8"	700'	None

Describe in detail the manner in which the well was plugged, indicating where the mud fluid was placed and the method or methods used in introducing it into the hold. If cement or other plugs were used, state the character of same and depth placed, from _____ feet to _____ feet for each plug set.

Gunned pits and circulated heavy mud 1/2 hours. Layed down 1700 feet drill pipe and filled hole with heavy mud. Layed down rest of drill pipe and filled hole to 500' with heavy mud. Placed wood plug at 500' and pumped 15 sacks cement on top plug. Filled hole to 25' with heavy mud and poured 10 sacks cement on top second wood plug at this depth.

PLUGGING
FILE 25. 13. 15 W
BOOK 15. LINE 19



(If additional description is necessary, use BACK of this sheet)

Correspondence regarding this well should be addressed to _____
Address _____

STATE OF Kansas, COUNTY OF Sedgwick, ss.
I, W. Wright (employee of owner) or (owner) of the above-described well,

being first duly sworn on oath, says: That I have knowledge of the facts, statements, and matters herein contained and the log of the above-described well as filed and that the same are true and correct. So help me God.

(Signature) *W. Wright*

708 Fourth Nat'l Bank Bldg. (Address)

SUBSCRIBED AND SWORN to before me this 31st day of _____

Leah D Landrus Notary Public.

My commission expires April 10, 1948

15-167-00523-00-00
WELL LOG ROSS NO. 1


Midstates Oil Corp. and
Donald T. Ingling, - Lease Owners Sec. 25, Twp. 12, Range 15W
Donald T. Ingling - Contractor Location: C SE SE SW
Total Depth: 3319' County: Russell (Kansas)
Commenced: May 10, 1945 Elevation: 1806
Completed: May 31, 1945
Casing: 700' of 8-5/8" Production: Dry Hole

Figures below indicate bottom of formation:

160 Shale, Shells & Sand	2040 Lime
350 Shale & Shells	2205 Lime & Shale
450 Sand	2255 Lime
460 Lime & Pyrite	2465 Shale & Lime
525 Lime & Shale	2545 Shale & Shells
575 Shale & Shells	2580 Shale & Lime
640 Red Bed & Shale	2630 Lime
700 Red Bed & Shells	2730 Lime & Shale
875 Red Bed & Shale	3279 Lime
915 Anhydrite	3319 Arbuckle & Lime
1520 Shale & Shells	<u>3319 TOTAL DEPTH</u>
1870 Lime	
1885 Sand-Hard Sharp	
1940 Lime & Shale	

I hereby certify that this is a true and correct log of the above mentioned well.

DONALD T. INGLING





STATE OF KANSAS)


SS.

SEDGWICK COUNTY)

Subscribed and sworn to before me, a Notary Public in said State, this 1st day of June, 1945.




Notary Public



My Commission expires 4-10-48.

25 12 15 11
15 19