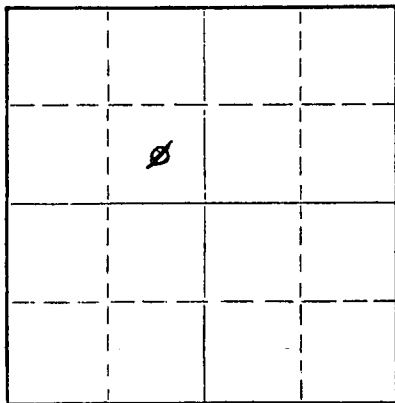


WELL PLUGGING RECORD

Give All Information Completely
Make Required Affidavit
Mail or Deliver Report to:
Conservation Division
State Corporation Commission
211 No. Broadway
Wichita, Kansas

NORTH



Locate well correctly on above
Section Plat

Russell County, Sec. 32 Twp. 12 Rge. 15 (E) (W)
Location as "NE/CNW/SW" or footage from lines SE-NW-SE
Lease Owner A.F. Schmidt
Lease Name Mc Kune Well No. B#1
Office Address Box 662 Russell Kansas
Character of Well (completed as Oil, Gas or Dry Hole) oil
Date well completed _____ 19____
Application for plugging filed _____ 19____
Application for plugging approved September 17 19 65
Plugging commenced _____ 19____
Plugging completed October 23 19 65
Reason for abandonment of well or producing formation Dry
If a producing well is abandoned, date of last production August 19 65
Was permission obtained from the Conservation Division or its agents before plugging was commenced? Yes

Name of Conservation Agent who supervised plugging of this well Don Truan 634 Sunset Russell, Kansas
Producing formation L.K.C. Depth to top _____ Bottom _____ Total Depth of Well 3350 Feet
Show depth and thickness of all water, oil and gas formations.

OIL, GAS OR WATER RECORDS

CASING RECORD

FORMATION	CONTENT	FROM	TO	SIZE	PUT IN	PULLED OUT

Describe in detail the manner in which the well was plugged, indicating where the mud fluid was placed and the method or methods used in introducing it into the hole. If cement or other plugs were used, state the character of same and depth placed, from _____ feet to _____ feet for each plug set.
Pushed plug to 3050 put 15 ft. sand on plug mixed and dumped 5 sacks of sand in 5 1/2 csg.
Set 10ft. rock br. in 8 5/8 csg. with 5 sacks cement. Overnight bailed hole down and dumped 3 yds. redi-mix to top of surface.

RECEIVED
STATE CORPORATION COMMISSION
11-12-1965
NOV 12 1965
CONSERVATION DIVISION
Wichita, Kansas

(If additional description is necessary, use BACK of this sheet)
Name of Plugging Contractor Apex Casing Pulling Co.
Address 739 East Second St. Hoisington, Kansas

STATE OF Kansas, COUNTY OF Russell, ss.
A.F. Schmidt (owner or operator) of the above-described well, being first duly sworn on oath, says: That I have knowledge of the facts, statements, and matters herein contained and the log of the above-described well as filed and that the same are true and correct. So help me God.

(Signature) A.F. Schmidt
P.O. Box 662 Russell, Kansas
(Address)

SUBSCRIBED AND SWORN TO before me this 10th day of November, 1965
James E. Dudge
Notary Public.

My commission expires June 22nd 1969

15-167-00094-00-00

WELL LOG

COMPANY	A. F. Schmidt Operations
CONTRACTOR	Triangle Drilling, Inc.
FARM	No. 1 McKune "B"
LOCATION	SE NW SE of Section 32-12-15W Russell, County, Kansas
ELEVATION	1862 K.B.
SURFACE PIPE	8 5/8" cemented @ 226' w/190 sacks posmix
OIL STRING	5 1/2" cemented @ 3349' w/125 sacks common
COMMENCED	August 7, 1959
COMPLETED	August 16, 1959

<u>FORMATION</u>	<u>DEPTH</u>
Surface clay & post rock	70
Lime stone streaks & shale	120
Black shale	226
Blue shale, clay & sand streaks	401
Hard sand & pyrite	415
Sand & shale streaks	585
Red bed	941
Anhydrite	979
Shale & shells	1635
Limestone & shale	1900
Broken Limestone	1980
Limestone & shale	2760
Limestone	3011
Shale	3031
Limestone	3302
Conglomerate	3350


FORMATION TOPS

Anhydrite	941 (+921)
Topeka	2760 (-898)
Heebner	2982 (-1120)
Toronto	3000 (-1138)
Lansing	3031 (-1169)
Conglomerate	3302 (-1440)
RTD	3350 (-1488)

A F F I D A V I T

STATE OF KANSAS, COUNTY OF BARTON, SS.


I, Donald D. Vaughan, of the TRIANGLE DRILLING, INC., being first duly sworn on oath, state; That I have knowledge of the facts, statements and matters herein contained and that the same are true and correct.



Donald D. Vaughan

Subscribed and sworn to before me this 18th day of August, 1959.

My Commission expires: June 1, 1963



Carolyn B. Stueve