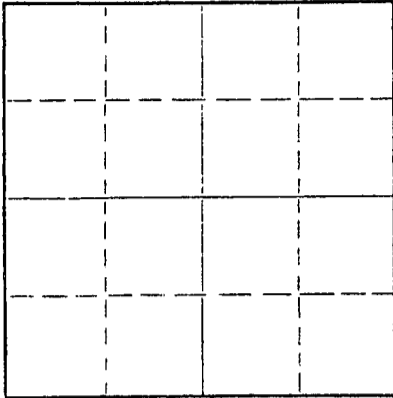


Give All Information Completely
Make Required Affidavit
Mail or Deliver Report to:
Conservation Division
State Corporation Commission
212 No. Market
Wichita, Kansas

WELL PLUGGING RECORD

NORTH



Locate well correctly on above Section Plat

Russell County. Sec. 32 Twp. 12S Rge. (E) 15 (W)
Location as "NE/CNW%SW%" or footage from lines SE SW SW
Lease Owner O. A. Sutton
Lease Name Milke Well No. 1
Office Address 800 Sutton Place, Wichita, Kansas
Character of Well (completed as Oil, Gas or Dry Hole) Dry Hole
Date well completed February 3 1968
Application for plugging filed February 3 1968
Application for plugging approved February 3 1968
Plugging commenced February 3 1968
Plugging completed February 3 1968
Reason for abandonment of well or producing formation _____

If a producing well is abandoned, date of last production _____ 19____
Was permission obtained from the Conservation Division or its agents before plugging was commenced? Yes

Name of Conservation Agent who supervised plugging of this well Leo Massey
Producing formation _____ Depth to top _____ Bottom _____ Total Depth of Well 3325 Feet
Show depth and thickness of all water, oil and gas formations.


OIL, GAS OR WATER RECORDS

CASING RECORD

FORMATION	CONTENT	FROM	TO	SIZE	PUT IN	PULLED OUT
				8-5/8"	246'	

Describe in detail the manner in which the well was plugged, indicating where the mud fluid was placed and the method or methods used in introducing it into the hole. If cement or other plugs were used, state the character of same and depth placed, from _____ feet to _____ feet for each plug set.

Mud and plug to 480', 35 sacks cement through drill pipe.
Mud and plug to 240', 25 sacks cement through drill pipe.
40' plug and bridge to hold Kelly, 10 sacks cement.
2 sacks cement in rat hole. Job by Howco. Job complete
at 6:45 p.m. 2-3-68.



(If additional description is necessary, use BACK of this sheet)
Name of Plugging Contractor Gabbert-Jones Inc.
Address 830 Sutton Place, Wichita, Kansas

STATE OF KANSAS, COUNTY OF SEDGWICK, ss.
Jack G. Paulsen (employee of owner) or (owner/proprietor) of the above-described


well, being first duly sworn on oath, says: That I have knowledge of the facts, statements, and matters herein contained and the log of the above-described well as filed and that the same are true and correct. So help me God.

(Signature) Jack G. Paulsen
800 Sutton Place, Wichita, Kansas
(Address)

Subscribed and sworn to before me this 7th day of February, 1968.

Jean S. Taylor Notary Public.

My commission expires June 28, 1970.



15-167-20158-00-00

GABBERT-JONES, INC.

WICHITA, KANSAS

DRILLERS' WELL LOG

MILKE #1
SE SW SW SECTION 32-12S-15W
RUSSELL COUNTY, KANSAS

COMMENCED: JANUARY 27, 1968
COMPLETED: FEBRUARY 3, 1968

OPERATOR - O. A. SUTTON

RECEIVED
STATE CORPORATION COMMISSION
FEB 8 - 1968
CONSERVATION DIVISION
Wichita, Kansas

DEPTH	FORMATION	REMARKS
FROM	To	
0	246	SURFACE SOIL AND SHALE
246	530	SHALE
530	558	SAND
558	931	SHALE AND RED BED
931	970	ANHYDRITE
970	1567	SHALE AND SHELLS
1567	2170	SHALE AND LIME
2170	2675	SHALE
2675	2975	LIME AND SHALE
2975	2979	SHALE
2979	3267	LIME
3267	3325	LIME AND SHALE
3325	TD	DRY AND ABANDONED.

RAN 13 JOINTS OF 8-5/8" CASING, SET @ 246' w/175 SACKS CEMENT.

DRY AND ABANDONED.

I, E. E. HALL, CERTIFY THIS IS A CORRECT COPY OF THE DRILLERS' LOG FOR THE WELL DRILLED IN THE SE SW SW SECTION 32-12S-15W, RUSSELL COUNTY, KANSAS, TO THE BEST OF MY KNOWLEDGE AND BELIEF.

E. E. HALL

STATE OF KANSAS)
) SS
COUNTY OF SEDGWICK)

BEFORE ME, THE UNDERSIGNED, A NOTARY PUBLIC WITHIN AND FOR SAID COUNTY AND STATE, ON THIS 6TH DAY OF FEBRUARY, 1968, PERSONALLY APPEARED E. E. HALL, TO ME PERSONALLY KNOWN TO BE THE IDENTICAL PERSON WHO EXECUTED THE WITHIN AND FOREGOING INSTRUMENT AND ACKNOWLEDGED TO ME THAT HE EXECUTED THE SAME AS HIS FREE AND VOLUNTARY ACT AND DEED FOR THE USES AND PURPOSES THEREIN SET FORTH.

IN WITNESS WHEREOF, I HAVE HEREUNTO SET MY HAND AND OFFICIAL SEAL THE DAY AND YEAR LAST ABOVE WRITTEN.

BARBARA J. LAYTON, NOTARY PUBLIC

My Commission Expires February 1, 1972.

