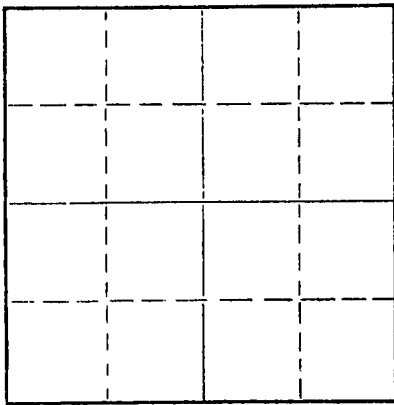


15-167-2015700-00

WELL PLUGGING RECORD

Give All Information Completely
Make Required Affidavit
Mail or Deliver Report to:
Conservation Division
State Corporation Commission
212 No. Market
Wichita, Kansas

NORTH



Locate well correctly on above
Section Plat

Russell County, Sec. 33 Twp. 12 Rge. 15 (E) W (W)
Location as "NE/CNW%SW%" or footage from lines NE-NE-SE
Lease Owner V. Francis Weigel
Lease Name Mermis Well No. 1
Office Address Box 244, Gorham, Kansas 67640
Character of Well (completed as Oil, Gas or Dry Hole) Dry Hole
Date well completed 2-7-1968
Application for plugging filed 2-7 1968
Application for plugging approved 2-7 1968
Plugging commenced 2-7 1968
Plugging completed 2-7 1968
Reason for abandonment of well or producing formation Dry Hole

If a producing well is abandoned, date of last production 19
Was permission obtained from the Conservation Division or its agents before plugging was commenced? Yes

Name of Conservation Agent who supervised plugging of this well Don Truan
Producing formation _____ Depth to top _____ Bottom _____ Total Depth of Well _____ Feet
Show depth and thickness of all water, oil and gas formations.

OIL, GAS OR WATER RECORDS

CASING RECORD

FORMATION	CONTENT	FROM	TO	SIZE	PUT IN	PULLED OUT
Surface Pipe				8 5/8"	208'	

Describe in detail the manner in which the well was plugged, indicating where the mud fluid was placed and the method or methods used in introducing it into the hole. If cement or other plugs were used, state the character of same and depth placed, from _____ feet to _____ feet for each plug set.

1st. plug was set at 500' with 35 sacks cement
2nd. plug was set at 210' with 25 sacks cement
3rd. plug was set at 40' with 10 sacks cement
Cementing to bottom of cellar

RECEIVED
STATE CORPORATION COMMISSION
2-7-1968
FEB 12 1968
CONSERVATION DIVISION
Wichita, Kansas

(If additional description is necessary, use BACK of this sheet)

Name of Plugging Contractor L. J. Dreiling & Sons, Inc.
Address Route 2, Victoria, Kansas 67671

STATE OF KANSAS, COUNTY OF ELLIS, ss.

I, Leo F. Dreiling, Employee (employee of owner) or (owner or operator) of the above-described well, being first duly sworn on oath, says: That I have knowledge of the facts, statements, and matters herein contained and the log of the above-described well as filed and that the same are true and correct. So help me God.

(Signature) Leo F. Dreiling


LEO F. DREILING, ROUTE 2, VICTORIA, KANSAS 67671
(Address)

SUBSCRIBED AND SWORN TO before me this 9th day of February, 1968

My commission expires September 19, 1970

Joseph A. Hess
JOSEPH A. HESS

Notary Public.



15-167-20157-00-00

L. J. DREILING and SONS, Inc.

VICTORIA, KANSAS

WELL LOG

Company V. Francis Weigel
Box 244
Borham, Kansas 67640

Sec. 33 Twp. 12 Rng. 15

Farm Mermis No. 1

Location NE-NE-SE

Total Depth 3262'

County Russell

Comm. 1-31-68 Comp. 2-7-68
L. J. Dreiling & Sons, Inc.

Elevation: 1798' K.B.
1795' D. F.

Contractor Route 2,
Victoria, Kansas 67671

1793' G. R.

Casing Record
208' - 8 5/8"

Cement Record
135 sacks cement

Production: D & A

Figures Indicate Bottom of Formations

0'	70'	Rock & Shale
70'	208'	Shale
208'	475'	Shale & Redbed
475'	510'	Sand
510'	865'	Shale & Redbed
865'	904'	Anhy.
904'	910'	Shale & Shells
910'	1513'	Shale & Shells
1513'	1592'	Shale & Lime
1592'	1875'	Shale & Lime
1875'	2000'	Shale & Lime
2000'	2225'	Shale & Lime
2225'	2550'	Lime & Shale
2550'	2707'	Lime & Shale
2707'	2815'	Lime
2815'	2900'	Lime
2900'	2975'	Lime
2975'	2996'	Lime
2996'	3020'	Lime
3020'	3070'	Lime
3070'	3120'	Lime
3120'	3145'	Lime
3145'	3225'	Lime
3225'	3242'	Lime
3242'	3257'	Lime
3257'	3262'	Lime
3262'	T.D.	

RECEIVED
STATE CORPORATION COMMISSION
2-17-1968
FEB 12 1968
CONSERVATION DIVISION
Wichita, Kansas


STATE OF KANSAS)
)ss
COUNTY OF ELLIS)

I, Leo F. Dreiling, of the L. J. Dreiling & Sons, Inc., upon oath states that the above and foregoing is a true and correct copy from the Daily Drilling Report from your Mermis #1.

Leo F. Dreiling
LEO F. DREILING

Subscribed and sworn to before me this 9th day of February 1968.

Joseph A. Hess
JOSEPH A. HESS NOTARY PUBLIC



My commission expires September 19, 1970