

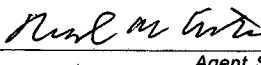


KANSAS CORPORATION COMMISSION  
OIL & GAS CONSERVATION DIVISION

Form CDP-5  
August 2004  
Form must be Typed

**EXPLORATION & PRODUCTION WASTE TRANSFER**

Operator Name: <b>M &amp; M Exploration, Inc.</b>		License Number: <b>31885</b>	
Operator Address: <b>60 Garden Center, Suite 102 Broomfield, CO 80020</b>			
Contact Person: <b>Mike Austin</b>		Phone Number: ( <b>303</b> ) <b>438 - 1991</b>	
Permit Number (API No. if applicable): <b>15077216260000</b>		Lease Name: <b>Baker</b>	
Source of Waste:		Well Number: <b>1-34</b>	
<input type="checkbox"/> Dike <input type="checkbox"/> Emergency Pit <input type="checkbox"/> Settling Pit <input type="checkbox"/> Workover Pit <input checked="" type="checkbox"/> Drilling Pit <input type="checkbox"/> Burn Pit <input type="checkbox"/> Haul-off Pit <input type="checkbox"/> Steel Pit <input type="checkbox"/> Spill / Escape		Source Location (QQQQ): <u>      </u> - <u>SW</u> - <u>NE</u> - <u>SW</u> Sec. <u>34</u> Twp. <u>34S</u> R. <u>5</u> <input type="checkbox"/> East <input checked="" type="checkbox"/> West <u>1,750</u> Feet from <input type="checkbox"/> North / <input checked="" type="checkbox"/> South Line of Section <u>1,550</u> Feet from <input type="checkbox"/> East / <input checked="" type="checkbox"/> West Line of Section <u>Harper</u> County	
Type of waste to be disposed: <input checked="" type="checkbox"/> Fluid <input type="checkbox"/> Soil <input type="checkbox"/> Mud / Cuttings <input type="checkbox"/> Other: _____			
Amount of waste:        _____ No. of loads <u>240</u> Barrels        _____ Tons        _____ YDS			
Destination of waste: <input type="checkbox"/> Reserve Pit <input checked="" type="checkbox"/> Disposal Well <input type="checkbox"/> Lease Road <input type="checkbox"/> Dike / Berm <input type="checkbox"/> Other: _____			
If waste is transferred to another reserve pit, is the lease active? <input type="checkbox"/> Yes <input type="checkbox"/> No			
Location of waste disposal:		Date of Waste Transfer: <u>July 21, 2008</u>	
Operator Name: <u>Messenger Petroleum</u>		License No.: <u>4706</u>	
Lease Name: <u>Nicholas SWD</u>		Sec. <u>20</u> Twp. <u>30</u> R. <u>8</u> <input type="checkbox"/> East <input checked="" type="checkbox"/> West	
Docket No.: <u>D-27434</u>		County: <u>Kingman</u>	

RECEIVED  
KANSAS CORPORATION COMMISSION  
  
**AUG 14 2008**  
  
CONSERVATION DIVISION  
WICHITA, KS

The undersigned hereby certifies that he / she is <u>President</u>	
for <u>M &amp; M Exploration, Inc.</u> (Co.), a duly authorized agent, that all information shown hereon is true and correct to the best of his / her knowledge and belief.	
 _____ Agent Signature	_____ 2008
Notary and sworn to before me on this <u>12th</u> day of <u>August</u>	
	 _____ Notary Public
My Commission Expires: <u>Oct 4, 2009</u>	

Mail to: KCC - Conservation Division, 130 S. Market - Room 2078, Wichita, Kansas 67202

My Commission Expires  
**OCTOBER 4, 2009**