

KANSAS CORPORATION COMMISSION
OIL & GAS CONSERVATION DIVISION
EXPLORATION & PRODUCTION WASTE TRANSFER

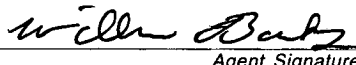


Form CDP-5
August 2004
Form must be Typed

| | | | |
|--|--|---|--|
| Operator Name: Dart Cherokee Basin Operating Co LLC | | License Number: 33074 | |
| Operator Address: 211 W Myrtle, Independence, Ks. 67301 | | | |
| Contact Person: Bill Barks | | Phone Number: (620) 331 - 7870 | |
| Permit Number (API No. if applicable): 15-125-31614-00-00 | | Lease Name: J&B Palmer | |
| Source of Waste: | | Well Number: B1-12 | |
| <input type="checkbox"/> Dike <input type="checkbox"/> Emergency Pit <input type="checkbox"/> Settling Pit <input type="checkbox"/> Workover Pit <input checked="" type="checkbox"/> Drilling Pit <input type="checkbox"/> Burn Pit <input type="checkbox"/> Haul-off Pit <input type="checkbox"/> Steel Pit <input type="checkbox"/> Spill / Escape | | Source Location (QQQQ): _____ - <u>SE</u> - <u>SW</u> - <u>NW</u> Sec. <u>12</u> Twp. <u>32S</u> R. <u>15</u> <input checked="" type="checkbox"/> East <input type="checkbox"/> West <u>3080</u> Feet from <input type="checkbox"/> North / <input checked="" type="checkbox"/> South Line of Section <u>4570</u> Feet from <input checked="" type="checkbox"/> East / <input type="checkbox"/> West Line of Section <u>Montgomery</u> County | |
| Type of waste to be disposed: <input checked="" type="checkbox"/> Fluid <input type="checkbox"/> Soil <input type="checkbox"/> Mud / Cuttings <input type="checkbox"/> Other: _____ | | | |
| Amount of waste: _____ No. of loads <u>160</u> Barrels _____ Tons _____ YDS | | | |
| Destination of waste: <input type="checkbox"/> Reserve Pit <input checked="" type="checkbox"/> Disposal Well <input type="checkbox"/> Lease Road <input type="checkbox"/> Dike / Berm <input type="checkbox"/> Other: _____ | | | |
| If waste is transferred to another reserve pit, is the lease active? <input type="checkbox"/> Yes <input type="checkbox"/> No | | | |
| Location of waste disposal: | | Date of Waste Transfer: <u>7/10/2008</u> | |
| Operator Name: <u>Dart Cherokee Basin Operating Co. LLC.</u> | | License No.: <u>33074</u> | |
| Lease Name: <u>Atherton Family Trust A3-1 SWD</u> | | Sec. <u>1</u> Twp. <u>32S</u> R. <u>15</u> <input checked="" type="checkbox"/> East <input type="checkbox"/> West | |
| Docket No.: <u>D-28620</u> | | County: <u>Montgomery</u> | |

RECEIVED
KANSAS CORPORATION COMMISSION

JUL 17 2008

CONSERVATION DIVISION
WICHITA, KS

| | |
|---|--|
| The undersigned hereby certifies that he / she is <u>Operations Manager</u> for <u>Dart Cherokee Basin Operating</u> (Co.), a duly authorized agent, that all information shown hereon is true and correct to the best of his / her knowledge and belief. | |
|  Agent Signature | |
| Subscribed and sworn to before me on this <u>16th</u> day of <u>July</u> , <u>2008</u> | |
|  My Commission Expires: _____ My Appt. Expires: <u>12-31-08</u> | |
|  Notary Public | |