

**KANSAS CORPORATION COMMISSION
OIL & GAS CONSERVATION DIVISION
EXPLORATION & PRODUCTION WASTE TRANSFER**




Form CDP-5
August 2004
Form must be Typed

Operator Name: Dart Cherokee Basin Operating Co LLC		License Number: 33074	
Operator Address: 211 W Myrtle, Independence, Ks. 67301			
Contact Person: Bill Barks		Phone Number: (620) 331 - 7870	
Permit Number (API No. if applicable): 15-125-31522-00-00		Lease Name: V Bishop Revoc Trust	
Source of Waste:		Well Number: D3-2	
<input type="checkbox"/> Emergency Pit <input type="checkbox"/> Dike <input type="checkbox"/> Workover Pit <input type="checkbox"/> Settling Pit <input type="checkbox"/> Burn Pit <input checked="" type="checkbox"/> Drilling Pit <input type="checkbox"/> Steel Pit <input type="checkbox"/> Haul-off Pit <input type="checkbox"/> <input type="checkbox"/> Spill / Escape		Source Location (QQQQ): <u> </u> - S2 - SW - SE Sec. 2 Twp. 33S R. 13 <input checked="" type="checkbox"/> East <input type="checkbox"/> West <u>350</u> Feet from <input type="checkbox"/> North / <input checked="" type="checkbox"/> South Line of Section <u>1980</u> Feet from <input checked="" type="checkbox"/> East / <input type="checkbox"/> West Line of Section Montgomery County	
Type of waste to be disposed: <input checked="" type="checkbox"/> Fluid <input type="checkbox"/> Soil <input type="checkbox"/> Mud / Cuttings <input type="checkbox"/> Other: _____			
Amount of waste: _____ No. of loads <u>430</u> Barrels _____ Tons _____ YDS			
Destination of waste: <input type="checkbox"/> Reserve Pit <input checked="" type="checkbox"/> Disposal Well <input type="checkbox"/> Lease Road <input type="checkbox"/> Dike / Berm <input type="checkbox"/> Other: _____			
If waste is transferred to another reserve pit, is the lease active? <input type="checkbox"/> Yes <input type="checkbox"/> No			
Location of waste disposal:		Date of Waste Transfer: <u>5/23/2008</u>	
Operator Name: <u>Dart Cherokee Basin Operating Co. LLC.</u>		License No.: <u>33074</u>	
Lease Name: <u>Reitz B4-35 SWD</u>		Sec. <u>35</u> Twp. <u>34S</u> R. <u>14</u> <input checked="" type="checkbox"/> East <input type="checkbox"/> West	
Docket No.: <u>D-28391</u>		County: <u>Montgomery</u>	

RECEIVED
KANSAS CORPORATION COMMISSION

JUN 04 2008

CONSERVATION DIVISION
WICHITA, KS

The undersigned hereby certifies that he / she is <u>Operations Manager</u> for <u>Dart Cherokee Basin Operating</u> (Co.), a duly authorized agent, that all information shown hereon is true and correct to the best of his / her knowledge and belief.	
	 Agent Signature
Subscribed and sworn to before me on this <u>3rd</u> day of <u>June</u> , 2008	
My Commission Expires: 	 Notary Public