

TYPE OR PRINT

NOTICE OF INTENTION TO DRILL

15-163-19412-00-00  
C-1




TO BE FILED WITH THE STATE CORPORATION COMMISSION PRIOR TO COMMENCEMENT OF WELL

1. Operator Abercrombie Drilling, Inc. Address 801 Union Center, Wichita, Kansas
2. Lease name ANDRESON Well No. 1 County Rooks
3. Well Location NW NE NW Sec. 20 Township 10S Range 18W
4. Well to be drilled 330 ft. from nearest lease line.
5. Drilling Contractor Abercrombie Drilling, Inc Address 801 Union Center, Wichita, Kansas
6. Type of equipment: Rotary ☒ Cable Tool ☐ Approx. date operation to begin 7-8-64 196
7. Well to be drilled for Oil ☒ Gas ☒ Disposal ☐ Input ☐ Estimated Total Depth of Well 3750 ft.
8. Depth of deepest fresh water well within one mile of location            ft. If none exists, write NONE NONE
9. Ground elevation at location is approx.            ft. higher or            ft. lower than ground elevation at water well.
10. Depth of the deepest municipal water well within three miles of location            ft. If none exists, write NONE NONE
11. Operator states that he will set surface pipe at least 25 ft. below all Tertiary or unconsolidated deposits and, taking into consideration differences in ground elevations, that the minimum depth necessary, to the best of his knowledge and belief, to protect all fresh water zones is 180' ft. and operator agrees to set surface pipe at this location to a depth of not less than 200' ft. Alternate 1 ☐ Alternate 2 ☒.

REMARKS:

Signature of Operator

*A. J. Abercrombie*



**State Corporation Commission of Kansas**  
**Conservation Division**  
**500 Insurance Building**  
**212 North Market**  
**Wichita, Kansas 67202**

**RECEIVED**  
STATE CORPORATION COMMISSION  
7-9-64  
JUL 9 1964  
  
CONSERVATION DIVISION  
Wichita, Kansas

(IF PREFERRED, MAIL IN ENVELOPE)