




KANSAS CORPORATION COMMISSION
OIL & GAS CONSERVATION DIVISION

Form CDP-5
August 2004
Form must be Typed

EXPLORATION & PRODUCTION WASTE TRANSFER

Operator Name: <u>McCoy Petroleum Corporation</u>		License Number: <u>5003</u>	
Operator Address: <u>8080 E. Central, Suite #300, Wichita, KS 67206-2366</u>			
Contact Person: <u>Brent B. Reinhardt</u>		Phone Number: <u>316-636-2737x128</u>	
Permit Number (API No. if applicable): <u>15-097-21631 0900</u>		Lease Name: <u>McFADDEN "A" #1-34</u>	
Source of Waste: <input type="checkbox"/> Dike <input type="checkbox"/> Emergency Pit <input type="checkbox"/> Settling Pit <input type="checkbox"/> Workover Pit <input checked="" type="checkbox"/> Drilling Pit <input type="checkbox"/> Burn Pit <input type="checkbox"/> Haul-off Pit <input type="checkbox"/> Steel Pit <input type="checkbox"/> Spill / Escape		Well Number: <u>#1-34</u> Source Location (QQQQ): <u>W2 NE NW</u> Sec. <u>34</u> Twp. <u>27</u> S Rng. <u>20</u> <input type="checkbox"/> East <input checked="" type="checkbox"/> West <u>660</u> Feet from <input checked="" type="checkbox"/> North / <input type="checkbox"/> South Line of Section <u>1650</u> Feet from <input type="checkbox"/> East / <input checked="" type="checkbox"/> West Line of Section <u>Kiowa</u> County	
Type of waste to be disposed: <input type="checkbox"/> Fluid <input type="checkbox"/> Soil <input checked="" type="checkbox"/> Mud / Cuttings <input type="checkbox"/> Other: _____			
Amount of waste: <u>3</u> No. of loads <u>240</u> Barrels _____ Tons _____ YDS			
Destination of waste: <input type="checkbox"/> Reserve Pit <input checked="" type="checkbox"/> Disposal Well <input type="checkbox"/> Lease Road <input type="checkbox"/> Dike / Berm <input type="checkbox"/> Other: _____			
If waste is transferred to another reserve pit, is the lease active? <input type="checkbox"/> Yes <input type="checkbox"/> No			
Location of waste disposal:		Date of Waste Transfer: <u>4/30/08</u>	
Operator Name: <u>Roberts Resources, Inc.</u>		License No.: <u>32781</u>	
Lease Name: <u>MARY #1-16 SWDW</u>		Sec. <u>16</u> Twp. <u>29</u> S Rng. <u>18</u> <input type="checkbox"/> East <input checked="" type="checkbox"/> West	
Docket No - <u>D-28396</u>		County: <u>Kiowa</u>	

RECEIVED
KANSAS CORPORATION COMMISSION
MAY 30 2008
CONSERVATION DIVISION
WICHITA, KS

The undersigned hereby certifies that he / she is _____ Regulatory Geologist for <u>McCoy Petroleum Corporation</u> (Co.), a duly authorized agent, that all information shown hereon is true and correct to the best of his / her knowledge and belief.	
Subscribed and sworn to before me on this <u>29th</u> day of _____  My Commission Expires: <u>8/19/09</u>	<div style="text-align: center;">  Agent Signature <u>Brent B. Reinhardt</u> Typed Name <u>May, 2008</u>  Notary Public </div>