




KANSAS CORPORATION COMMISSION
OIL & GAS CONSERVATION DIVISION

Form CDP-5
August 2004
Form must be Typed

EXPLORATION & PRODUCTION WASTE TRANSFER

Operator Name: McCoy Petroleum Corporation		License Number: 5003
Operator Address: 8080 E. Central, Suite #300, Wichita, KS 67206-2366		
Contact Person: Brent B. Reinhardt		Phone Number: 316-636-2737x128
Permit Number (API No. if applicable): 15-081-21791 0000		Lease Name: SCHMIDT "C" #3-29
Source of Waste: <input type="checkbox"/> Dike <input type="checkbox"/> Emergency Pit <input type="checkbox"/> Settling Pit <input type="checkbox"/> Workover Pit <input checked="" type="checkbox"/> Drilling Pit <input type="checkbox"/> Bum Pit <input type="checkbox"/> Haul-off Pit <input type="checkbox"/> Steel Pit <input type="checkbox"/> Spill / Escape		Well Number: #3-29 Source Location (QQQQ): SW NE NW Sec. 29 Twp 30 s Rng. 31 <input type="checkbox"/> East <input checked="" type="checkbox"/> West 990 Feet from <input checked="" type="checkbox"/> North / <input type="checkbox"/> South Line of Section 1650 Feet from <input type="checkbox"/> East / <input checked="" type="checkbox"/> West Line of Section Haskell County
Type of waste to be disposed: <input type="checkbox"/> Fluid <input type="checkbox"/> Soil <input type="checkbox"/> Mud / Cuttings <input type="checkbox"/> Other: _____		
Amount of waste: _____ No. of loads _____ Barrels _____ Tons _____ YDS		
Destination of waste: <input type="checkbox"/> Reserve Pit <input type="checkbox"/> Disposal Well <input type="checkbox"/> Lease Road <input type="checkbox"/> Dike / Berm <input type="checkbox"/> Other: _____		
If waste is transferred to another reserve pit, is the lease active? <input type="checkbox"/> Yes <input type="checkbox"/> No		
Location of waste disposal: _____		Date of Waste Transfer: _____
Operator Name: _____		License No.: _____
Lease Name: _____		Sec. _____ Twp _____ R _____ <input type="checkbox"/> East <input type="checkbox"/> West
Docket No - _____		County: _____
Well was NOT located in a Sensitive Groundwater Area and therefore free fluids were not removed from the reserve pit. (See approved "Intent")		
RECEIVED KANSAS CORPORATION COMMISSION MAY 30 2008		
The undersigned hereby certifies that he / she is _____ for McCoy Petroleum Corporation (Co.), a duly authorized agent, that all information shown hereon is true and correct to the best of his / her knowledge and belief.		Regulatory Geologist CONSERVATION DIVISION WICHITA, KS
		 Agent Signature Brent B. Reinhardt Typed Name
Subscribed and sworn to before me on this 29th day of _____		May, 2008  Notary Public
My Commission Expires: 8/19/09		