




KANSAS CORPORATION COMMISSION  
OIL & GAS CONSERVATION DIVISION

Form CDP-5  
August 2004  
Form must be Typed

**EXPLORATION & PRODUCTION WASTE TRANSFER**

Operator Name: <b>McCoy Petroleum Corporation</b>		License Number: <b>5003</b>	
Operator Address: <b>8080 E. Central, Suite #300, Wichita, KS 67206-2366</b>			
Contact Person: <b>Brent B. Reinhardt</b>		Phone Number: <b>316-636-2737x128</b>	
Permit Number (API No. if applicable): <b>15-039-21041 0000</b>		Lease Name: <b>FLYING S #1-10</b>	
Source of Waste: <input type="checkbox"/> Dike <input type="checkbox"/> Emergency Pit <input type="checkbox"/> Settling Pit <input type="checkbox"/> Workover Pit <input checked="" type="checkbox"/> Drilling Pit <input type="checkbox"/> Bum Pit <input type="checkbox"/> Haul-off Pit <input type="checkbox"/> Steel Pit <input type="checkbox"/> Spill / Escape		Well Number: <b>#1-10</b>	
		Source Location (QQQQ): <b>E2 SW SW</b>	
		Sec. <u>10</u> Twp <u>3S</u> R <u>27</u> <input type="checkbox"/> East <input checked="" type="checkbox"/> West	
		<u>1980</u> Feet from <input type="checkbox"/> North / <input checked="" type="checkbox"/> South Line of Section	
		<u>1140</u> Feet from <input type="checkbox"/> East / <input checked="" type="checkbox"/> West Line of Section	
		<b>Decatur County, KS</b> County	
Type of waste to be disposed: <input type="checkbox"/> Fluid <input type="checkbox"/> Soil <input type="checkbox"/> Mud / Cuttings <input type="checkbox"/> Other: _____			
Amount of waste: _____ No. of loads    _____ Barrels    _____ Tons    _____ YDS			
Destination of waste: <input type="checkbox"/> Reserve Pit <input type="checkbox"/> Disposal Well <input type="checkbox"/> Lease Road <input type="checkbox"/> Dike / Berm <input type="checkbox"/> Other: _____			
If waste is transferred to another reserve pit, is the lease active? <input type="checkbox"/> Yes <input type="checkbox"/> No			
Location of waste disposal: _____		Date of Waste Transfer: _____	
Operator Name: _____		License No.: _____	
Lease Name: _____		Sec. _____ Twp _____ R _____ <input type="checkbox"/> East <input type="checkbox"/> West	
Docket No - _____		County: _____	
Well was NOT located in a Sensitive Groundwater Area and therefore free fluids were not removed from the reserve pit. (See approved "Intent")			
<b>RECEIVED</b> <b>KANSAS CORPORATION COMMISSION</b>  <b>APR 03 2008</b>  <b>CONSERVATION DIVISION</b> <b>WICHITA, KS</b>			
The undersigned hereby certifies that he / <del>she</del> is _____		Vice President - Production	
for <b>McCoy Petroleum Corporation</b> (Co.), a duly authorized agent, that all information shown hereon is true			
and correct to the best of his / <del>her</del> knowledge and belief.			
		 Agent Signature <b>Scott Hampel</b> Typed Name April, 2008	
Subscribed and sworn to before me on this <u>2nd</u> day of _____		 Notary Public	
My Commission Expires: <u>12/7/2011</u>			