




KANSAS CORPORATION COMMISSION  
OIL & GAS CONSERVATION DIVISION

Form GDP-5  
August 2004  
Form must be Typed

**EXPLORATION & PRODUCTION WASTE TRANSFER**

Operator Name: <b>Osage Resources, L.L.C.</b>		License Number: <b>32811</b>
Operator Address: <b>6209 N K-61 Hwy., Hutchinson, Kansas 67502</b>		
Contact Person: <b>Benjamin W. Crouch</b>		Phone Number: ( <b>620</b> ) <b>664 - 9622</b>
Permit Number (API No. if applicable): <b>15007231480000</b>		Lease Name: <b>Osage</b>
Source of Waste: <input type="checkbox"/> Dike <input type="checkbox"/> Emergency Pit <input type="checkbox"/> Settling Pit <input type="checkbox"/> Workover Pit <input checked="" type="checkbox"/> Drilling Pit <input type="checkbox"/> Burn Pit <input type="checkbox"/> Haul-off Pit <input type="checkbox"/> Steel Pit <input type="checkbox"/> Spill / Escape		Well Number: <b>No. 109</b>  Source Location (QQQQ): <u>      </u> - <u>SW</u> - <u>NE</u> - <u>      </u> Sec. <u>25</u> Twp. <u>33</u> R. <u>15</u> <input type="checkbox"/> East <input checked="" type="checkbox"/> West <u>1974</u> Feet from <input checked="" type="checkbox"/> North / <input type="checkbox"/> South Line of Section <u>1994</u> Feet from <input checked="" type="checkbox"/> East / <input type="checkbox"/> West Line of Section <u>Barber</u> County
Type of waste to be disposed: <input checked="" type="checkbox"/> Fluid <input type="checkbox"/> Soil <input type="checkbox"/> Mud / Cuttings <input type="checkbox"/> Other: _____		
Amount of waste: <u>1</u> No. of loads <u>80</u> Barrels            _____ Tons            _____ YDS		
Destination of waste: <input type="checkbox"/> Reserve Pit <input checked="" type="checkbox"/> Disposal Well <input type="checkbox"/> Lease Road <input type="checkbox"/> Dike / Berm <input type="checkbox"/> Other: _____		
If waste is transferred to another reserve pit, is the lease active? <input type="checkbox"/> Yes <input type="checkbox"/> No		
Location of waste disposal:		Date of Waste Transfer: <b>October 16, 2007</b>
Operator Name: <b>Hart Energies, LLC</b>		License No.: <b>32798</b>
Lease Name: <b>Marlyne 1</b>		Sec. <u>2</u> Twp. <u>31</u> R. <u>10</u> <input type="checkbox"/> East <input checked="" type="checkbox"/> West
Docket No.: <b>N/A</b> <b>D28465.0</b>		County: <b>Barber</b>

**RECEIVED**  
KANSAS CORPORATION COMMISSION  
  
**JAN 08 2008**  
  
CONSERVATION DIVISION  
WICHITA, KS

The undersigned hereby certifies that he / she is <u>Vice President</u>	
for <u>Osage Resources, L.L.C.</u> (Co.), a duly authorized agent, that all information shown hereon is true	
and correct to the best of his / her knowledge and belief.	
 Agent Signature	
Subscribed and sworn to before me on this <u>7th</u> day of <u>January</u> , 2008	
	
 Notary Public	
My Commission Expires: _____	