


STATE OF KANSAS
STATE CORPORATION COMMISSION

WELL PLUGGING RECORD

Give All Information Completely
Make Required Affidavit
Mail or Deliver Report to
Conservation Division
State Corporation Comm.
245 North Water
Wichita, KS 67202

Rooks County. Sec. 35 Twp. 10 Rge. 17 E/W
Location as "NE/CNW $\frac{1}{4}$ SW $\frac{1}{4}$ " or footage from lines
150' N of SW SE NE
Lease Owner Edmiston Oil Co., Inc.
Lease Name Whisman D #1 Well No.
Office Address 800 Vickers/KSB&T Bldg., Wichita, Ks 67202
Character of Well (Completed as Oil, Gas or Dry Hole)



Locate well correctly on above
Section Plat

Date Well completed 19
Application for plugging filed 19
Application for plugging approved 19
Plugging commenced 4/8/81 19
Plugging completed 4/28/81 19
Reason for abandonment of well or producing formation
Depleted

If a producing well is abandoned, date of last production 19

Was permission obtained from the Conservation Division or its agents before plugging was commenced? Yes

Name of Conservation Agent who supervised plugging of this well Marion Schmidt
Producing formation Depth to top Bottom Total Depth of Well 3631'
Show depth and thickness of all water, oil and gas formations.

OIL, GAS OR WATER RECORDS

CASING RECORD

FORMATION	CONTENT	FROM	TO	SIZE	PUT IN	PULLED OUT
				8-5/8"	585'	None
				4 1/2"	3630'	2636'

Describe in detail the manner in which the well was plugged, indicating where the mud fluid was placed and the method or methods used in introducing it into the hold. If cement or other plugs were used, state the character of same and depth placed, from _____ feet to _____ feet for each plug set.

Set rig in. Sanded to 3300' and ran 4 sacks cement. Shot casing at 2985 and 2871. Had to fish for line. Shot again at 2630. Pulling unit came in and pulled 38 joints of yellow wrap to black pipe. Pulled 29 joints of black pipe. Plugged well with 22 sacks gel, 4 sacks hulls, 8-5/8" plug and 140 sacks 50/50 pos 6% gel. Plugging complete.

RECEIVED
STATE CORPORATION COMMISSION
5-5-81
MAY 5 1981
CONSERVATION DIVISION
Wichita, Kansas

(If additional description is necessary, use BACK of this sheet)
Name of Plugging Contractor KELSO CASING PULLING

STATE OF Kansas COUNTY OF Rice, ss.
R. Darrell Kelso (employee of owner) or (owner or operator)
of the above-described well, being first duly sworn on oath, says: That I have knowledge of the facts, statements, and matters herein contained and the log of the above-described well as filed and that the same are true and correct. So help me God.

(Signature) R. Darrell Kelso
Chase, Kansas (Address)

SUBSCRIBED AND SWORN TO before me this 4th day of May, 19 81

My commission expires



Joan Kelso
Notary Public.

15-163-20998-0000

KANSAS DRILLERS LOG

S. _____ T. _____ R. _____ E
W

API No. 15 _____
County _____ Number _____

Loc. _____
County _____

Operator ~~Ram Petroleum Corporation~~ **Edmiston Oil Co, Inc**

Address **800 Vickers, KSB & T Building, Wichita, KS 67202**

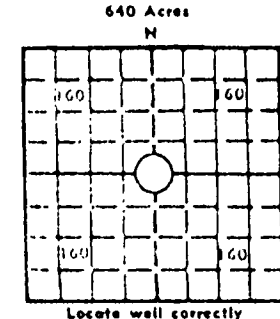
Well No. **D-1** Lease Name **Whisman**

Footage Location **SW 1/4 of NW 1/4 of SE 1/4 of 4-14-16** feet from (E) (W) line

Principal Contractor **Western Petroleum, Inc.** Geologist **Charley Shank**

Spud Date **11-7-79** Total Depth **3631'** P.B.T.D. _____

Date Completed **11-23-79** Oil Purchaser _____



Elev.: Gr. _____
DF _____ KB _____

CASING RECORD

Report of all strings set — surface, intermediate, production, etc.

Purpose of string	Size hole drilled	Size casing set (in O.D.)	Weight lbs/ft.	Setting depth	Type cement	Sacks	Type and percent additives
Surface casing	12 1/2	8 5/8	20 #	567	50-50 Pos	300	3% CC-2% Gel
Production	7 7/8	4 1/2	9 1/2 #	2087			
Production	7 7/8	4 1/2	10 1/2 #	3636			

LINER RECORD

PERFORATION RECORD

Top, ft.	Bottom, ft.	Sacks cement	Shots per ft.	Size & type	Depth interval

TUBING RECORD

Size	Setting depth	Packer set at

RECEIVED
STATE CORPORATION COMMISSION
4-13-81

ACID, FRACTURE, SHOT, CEMENT SQUEEZE RECORD

APR 13 1981

Amount and kind of material used	Depth interval treated
	CONSERVATION DIVISION Wichita, Kansas

INITIAL PRODUCTION

Date of first production _____	Producing method (flowing, pumping, gas lift, etc.) _____				
RATE OF PRODUCTION PER 24 HOURS	Oil _____ bbls.	Gas _____ MCF	Water _____ bbls.	Gas-oil ratio _____	CFPB _____
Disposition of gas (vented, used on lease or sold) _____			Producing interval (s) _____		

INSTRUCTIONS: As provided in KCC Rule 82-2-125, within 90 days after completion of a well, one completed copy of this Drillers Log shall be transmitted to the State Geological Survey of Kansas, 4150 Monroe Street, Wichita, Kansas 67209. Copies of this form are available from the Conservation Division, State Corporation Commission, 3810 So. Meridian (P.O. Box 17027), Wichita, Kansas 66217. Phone AC 316-522-2206. If confidential custody is desired, please note Rule 82-2-125. Drillers Logs will be on an open file in the Oil and Gas Division, State Geological Survey of Kansas, Lawrence, Kansas 66044.

Operator		DESIGNATE TYPE OF COMP.: OIL, GAS, DRY HOLE, SWDW, ETC.:
Well No. D-1	Lease Name Whisman	
S <u>W</u> $\frac{1}{4}$ of <u>14</u> R <u>16</u> E W		

WELL LOG

Show all important zones of porosity and contents thereof; cored intervals, and all drill-stem tests, including depth interval tested, cushion used, time tool open, flowing and shut-in pressures, and recoveries.

SHOW GEOLOGICAL MARKERS, LOGS RUN, OR OTHER DESCRIPTIVE INFORMATION.

FORMATION DESCRIPTION, CONTENTS, ETC.	TOP	BOTTOM	NAME	DEPTH
Anhydrite	1240	1276		
Toronto	3184	3227		
Lansing	3277	3313		
Lansing	3320	3345		
Lansing	3359	3410		
Kansas City	3410	3480		
Conglomerate Sand	3513	3550		
Arbuckle	3592	3631		

USE ADDITIONAL SHEETS, IF NECESSARY, TO COMPLETE WELL RECORD.

Date Received	Signature
	Title
	Date

DEC 8 1979

OPERATOR: Edmiston Oil Co.
800 Vickers
Wichita, Kansas 67202

CONTRACTOR: Western Petroleum, Inc.
1100 S. Range
Colby, Kansas 67701

LEASE: Whiseman WELL: D-1

LOCATION: 35-105-17W

TOTAL DEPTH: 3410'

ELEVATION:

COMMENCED: 11-7-79

COMPLETED: 11-23-79

CASING 1,549' - 39JTS - 4 1/2" 10# 8Rd STATUS: Oil well
2,087' - 54JTS - 4 1/2" 9 1/2# 8Rd

DEPTHS AND FORMATIONS
(All measurements from K. B.)


RECEIVED
STATE CORPORATION COMMISSION
APR 13 1984
CONSERVATION DIVISION
Wichita, Kansas

STATE OF KANSAS)
COUNTY OF THOMAS) ss

I, Roy F. Senior, Jr. of Western Petroleum, Inc. state that
the above foregoing is true and correct log of the above captioned wells.

Roy F. Senior Jr.

Subscribed and sworn to before me this 17th day of Dec 1979
Commission Expires May 18 1980



Del Meier
Notary Public