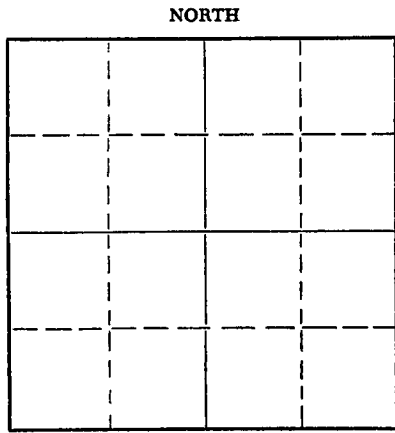


STATE OF KANSAS
STATE CORPORATION COMMISSION

WELL PLUGGING RECORD

Give All Information Completely
Make Required Affidavit
Mail or Deliver Report to:
Conservation Division
State Corporation Commission
800 Bittling Building
Wichita, Kansas

Rooks County. Sec. 13 Twp. 10 Rge. 18 (2) (W)
Location as "NE/CNW/SE/SW" or footage from lines C NE NW NW
Lease Owner Frontier Oil Company
Lease Name Bair Well No. 1
Office Address Wichita, Kansas
Character of Well (completed as Oil, Gas or Dry Hole) Dry Hole
Date well completed July 29 19 55
Application for plugging filed July 29 19 55
Application for plugging approved July 29 19 55
Plugging commenced 3:45 A.M. July 29 19 55
Plugging completed 4:45 A.M. July 29 19 55
Reason for abandonment of well or producing formation Dry Hole



Locate well correctly on above
Section Plat

If a producing well is abandoned, date of last production 19
Was permission obtained from the Conservation Division or its agents before plugging was commenced? Yes, by telephone

Name of Conservation Agent who supervised plugging of this well Eldon Petty
Producing formation _____ Depth to top _____ Bottom _____ Total Depth of Well _____ Feet
Show depth and thickness of all water, oil and gas formations.

OIL, GAS OR WATER RECORDS

CASING RECORD

FORMATION	CONTENT	FROM	TO	SIZE	PUT IN	PULLED OUT
				8 5/8"	195 ft.	

Describe in detail the manner in which the well was plugged, indicating where the mud fluid was placed and the method or methods used in introducing it into the hole. If cement or other plugs were used, state the character of same and depth placed, from _____ feet to _____ feet for each plug set.

Filled hole with mud to 195 ft. Ran 1/2 sack hulls, plug, and 15 sacks cement through drill pipe. Filled hole with mud to 40 ft. Ran 1/2 sack hulls, plug and 10 sacks cement.

(If additional description is necessary, use BACK of this sheet)

Name of Plugging Contractor Kiefer & Krause Drilling Co., Inc.
Address Box 396, Great Bend, Kansas

STATE OF KANSAS, COUNTY OF BARTON, ss.
Richard B. Krause (contractor for owner) of the above-described well, being first duly sworn on oath, says: That I have knowledge of the facts, statements, and matters herein contained and the log of the above-described well as filed and that the same are true and correct. So help me God.

(Signature) Richard B. Krause
for Kiefer & Krause Drilling Co., Inc.
Box 396, Great Bend, Kansas

SUBSCRIBED AND SWORN TO before me this 1st day of August, 19 55

My commission expires March 6-1958
Mildred Hobbie
Notary Public.

PLUGGING
FILE SEC 13 T 10 R 18
BOOK PAGE 139 LINE 18

RECEIVED
STATE CORPORATION COMMISSION
8-5-55
AUG 5 X 1955
CONSERVATION DIVISION
Wichita, Kansas

DRILLERS LOG

COMPANY: Frontier Oil Company

SEC: 13 T10S R18W

FARM: Bair No. 1

LOC: NE NW NW
Rooks County, Kansas

TOTAL DEPTH: 3770'

COMM: 7-19-55 COMP: 7-29-55

CONTRACTOR: Kiefer & Krause Drilling Co., Inc.


CASING: 8 5/8" 195'

ELEVATION: 2169' RB


0	40	Sand
40	120	Shale & Sand
120	150	Shale
150	195	Shale & Shells
195	420	Shale
420	990	Shale Shells & Sand
990	1210	Sand
1210	1470	Shale & Red Bed
1470	1490	Anhydrite
1490	1815	Lime & Shale
1815	2235	Shale & Shells
2235	2520	Lime & Shale
2520	2640	Shale, Lime Stks.
2640	3085	Lime & Shale
3085	3200	Shale & Lime
3200	3380	Lime & Shale
3380	3415	Lime
3415	3475	Lime & Shale
3475	3670	Lime
3670	3723	Conglomerate & Lime
3723	3770	Lime

Cemented 8 5/8" Casing at
195 ft. with 150 sacks of
cement and 2 sacks Calcium
Chloride.

3770 Total Rotary Depth

Plug 1 to 195 ft.; ran 1/2 sack
hulls and 15 sacks cement. Plug
2 to 40 ft.; ran 1/2 sack hulls
and 10 sacks cement.I certify that this is the true and correct copy of the above log
to the best of my knowledge.


For Kiefer & Krause Drilling Co., Inc.

Subscribed and sworn to before me this 1st day of August, 1955.


Notary Public

My Commission Expires March 6-1958


AUG 5 X 1955

