


STATE OF KANSAS
STATE CORPORATION COMMISSION

Give All Information Completely
Make Required Affidavit
Mail or Deliver Report to:
Conservation Division
State Corporation Commission
800 Bitting Building
Wichita, Kansas

WELL PLUGGING RECORD

NORTH



Locate well correctly on above
Section Plat

Rooks _____ County. Sec. 13 Twp. 10 Rge. (E) 18 (W)
Location as "NE/CNW/SW" or footage from lines SW SW NE
Lease Owner Murfin Drilling Co.
Lease Name SCHLEUTER Well No. 2
Office Address 507 Union Nat Bk Bldg - Wichita, Kansas
Character of Well (completed as Oil, Gas or Dry Hole) Dry Hole
Date well completed 10-19 1954
Application for plugging filed 10-22 1954
Application for plugging approved 10-19 1954
Plugging commenced 10-19 1954
Plugging completed 10-19 1954
Reason for abandonment of well or producing formation Dry hole

If a producing well is abandoned, date of last production _____ 19____
Was permission obtained from the Conservation Division or its agents before plugging was commenced? yes

Name of Conservation Agent who supervised plugging of this well Eldon Petty
Producing formation _____ Depth to top _____ Bottom _____ Total Depth of Well 3765 Feet
Show depth and thickness of all water, oil and gas formations.

OIL, GAS OR WATER RECORDS

CASING RECORD

FORMATION	CONTENT	FROM	TO	SIZE	PUT IN	PULLED OUT
				8 5/8	211	0

Describe in detail the manner in which the well was plugged, indicating where the mud fluid was placed and the method or methods used in introducing it into the hole. If cement or other plugs were used, state the character of same and depth placed, from _____ feet to _____ feet for each plug set.

Filled hole with mud laden fluid.
Set 1st plug at 200' with 1/2 sack hulls and 15 sacks cement.
Set 2nd plug at 40' with 1/2 sacks hulls and 10 sacks cement.

RECEIVED
STATE CORPORATION COMMISSION
11-3-54
NOV - 3 1954
CONSERVATION DIVISION
WICHITA, KANSAS

(If additional description is necessary, use BACK of this sheet)
Name of Plugging Contractor Murfin Drilling Co.
Address 507 Union Nat Bk Bldg - Wichita, Kansas

STATE OF Kansas COUNTY OF Sedgwick, ss.
W. R. Murfin (employee of owner) or (owner or operator) of the above-described well, being first duly sworn on oath, says: That I have knowledge of the facts, statements, and matters herein contained and the log of the above-described well as filed and that the same are true and correct. So help me God.

(Signature) W R Murfin
507 Union Nat Bk Bldg - Wichita, Kansas
(Address)

SUBSCRIBED AND SWORN to before me this 22nd day of October, 1954.

My commission expires 6-4-55.

Abby Heimerman
Notary Public.

PLUGGING
ALL SEC 13 TWP 10 R 18
BOOK PAGE 22 LINE 12


WELL LOG

COMPANY **Murfin Drilling Co.**
FARM **SCHLEUTER No. 2**

SEC. **13** T. **10** R. **18W**
LOC. **SW SW NE**

TOTAL DEPTH **3765'**
COMM. **10-9-54** COMP. **10-19-54**
SHOT OR TREATED
CONTRACTOR **Murfin Drilling Co.**
ISSUED

COUNTY **Rooks**
KANSAS



ELEVATION **2162 D.F.**

PRODUCTION **D & A**

CASING


20 10
15 8 **211' w/145 sx. cement**
12 6
13 5

FIGURES INDICATE BOTTOM OF FORMATIONS

30	Shale
60	Sand
810	Shale & Shells
980	Sand & Shale
1205	Sand
1488	Red Bed & Sand
1524	Anhydrite
1860	Shale & Shells
2040	Salt & Shale
2080	Shale & Shells
3395	Lime & Shale
3605	Lime
3710	Chert Lime
3749	Lime, Chert, Shale
3765	Lime - (Arb)
3765	Rotary Total Depth

Tops:

Topeka	3123
Heebner	3344
Lansing	3385
B KC	3623
Conglomerate	3648
Arbuckle	3743



State of Kansas }
County of Sedgwick } ss:

I, W. R. Murfin of the Murfin Drilling Company

upon oath state that the above and foregoing is a true and correct copy of the log of the Schleuter #2 well.

W.R. Murfin

Subscribed and sworn to before me this 22nd day of October 1954.

My Commission Expires: 6-4-55

PLUGGING Abby Heimerman
NOTARY PUBLIC
FILE SEC 13 T 10 R 18W
BOOK PAGE 22 LINE 12