

KANSAS CORPORATION COMMISSION
OIL & GAS CONSERVATION DIVISION

Form GDP-5
August 2004
Form must be Typed



EXPLORATION & PRODUCTION WASTE TRANSFER


Operator Name: <u>Quest Cherokee, LLC</u>		License Number: <u>33344</u>	
Operator Address: <u>211 W. 14th Street, Chanute, KS 66720</u>			
Contact Person: <u>Jennifer R. Ammann</u>		Phone Number: (<u>620</u>) <u>431</u> - <u>9500</u>	
Permit Number (API No. if applicable): <u>15-205-27391-0000</u>		Lease Name: <u>Union Central Life Ins</u>	
Source of Waste:		Well Number: <u>8-1</u>	
<input type="checkbox"/> Dike <input type="checkbox"/> Emergency Pit <input type="checkbox"/> Settling Pit <input type="checkbox"/> Workover Pit <input checked="" type="checkbox"/> Drilling Pit <input type="checkbox"/> Burn Pit <input type="checkbox"/> Haul-off Pit <input type="checkbox"/> Steel Pit <input type="checkbox"/> Spill / Escape		Source Location (QQQQ): _____ - _____ - _____ - <u>NW/4</u> Sec. <u>8</u> Twp. <u>28</u> R. <u>16</u> <input checked="" type="checkbox"/> East <input type="checkbox"/> West <u>2325</u> Feet from <input checked="" type="checkbox"/> North / <input type="checkbox"/> South Line of Section <u>1680</u> Feet from <input type="checkbox"/> East / <input checked="" type="checkbox"/> West Line of Section <u>Wilson</u> _____ County	
Type of waste to be disposed: <input checked="" type="checkbox"/> Fluid <input type="checkbox"/> Soil <input type="checkbox"/> Mud / Cuttings <input type="checkbox"/> Other: _____			
Amount of waste: _____ No. of loads <u>260</u> Barrels _____ Tons _____ YDS			
Destination of waste: <input type="checkbox"/> Reserve Pit <input checked="" type="checkbox"/> Disposal Well <input type="checkbox"/> Lease Road <input type="checkbox"/> Dike / Berm <input type="checkbox"/> Other: _____			
If waste is transferred to another reserve pit, is the lease active? <input type="checkbox"/> Yes <input type="checkbox"/> No			
Location of waste disposal:		Date of Waste Transfer: <u>1/23/08</u>	
Operator Name: <u>Quest Cherokee, LLC</u>		License No.: <u>33344</u>	
Lease Name: <u>Consolidated 1 SWD</u>		Sec. <u>29</u> Twp. <u>27</u> R. <u>18</u> <input checked="" type="checkbox"/> East <input type="checkbox"/> West	
Docket No.: <u>D27989</u>		County: <u>Neosho</u>	

RECEIVED
KANSAS CORPORATION COMMISSION

JAN 28 2008

CONSERVATION DIVISION
WICHITA, KS

The undersigned hereby certifies that he / she is <u>the New Well Development Coordinator</u> for <u>Quest Cherokee, LLC</u> (Co.), a duly authorized agent, that all information shown hereon is true and correct to the best of his / her knowledge and belief.	
Subscribed and sworn to before me on this <u>25th</u> day of <u>January</u> , <u>2008</u> .	 _____ Agent Signature
My Commission Expires: <u>8-4-2010</u>	 _____ Notary Public


TERRA KLAUMAN
 Notary Public - State of Kansas
 My Appt. Expires 8-4-2010