

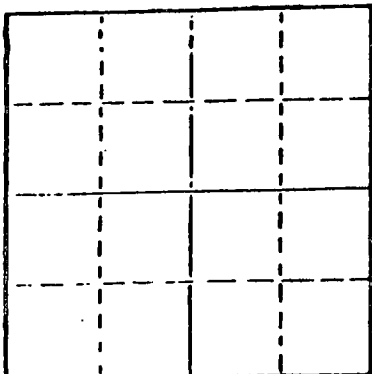
15-163-21089-0000

STATE OF KANSAS
STATE CORPORATION COMMISSION

WELL PLUGGING RECORD

Give All Information Completely
Make Required Affidavit
Mail or Deliver Report to
Conservation Division
State Corporation Comm.
245 North Water
Wichita, KS 67202

Rooks County, Sec. 20 Twp. 10 Rge. 18 E/W
Location as "NE/CNW 1/4 SW 1/4" or footage from lines
NE NE SW



Locate well correctly on above
Section Plot

Lease Owner Price Exploration Company
Lease Name Dauwe Well No. 1
Office Address 412 Mayo Bldg., Tulsa, Oklahoma 74103
Character of Well (Completed as Oil, Gas or Dry Hole)
Dry hole

Date Well completed 6-17 1980
Application for plugging filed 6-17 1980
Application for plugging approved 6-17 1980
Plugging commenced 6-17 1980
Plugging completed 6-17 1980

Reason for abandonment of well or producing formation
Dry hole
If a producing well is abandoned, date of last production
19

Was permission obtained from the Conservation Division or
its agents before plugging was commenced? Yes

Name of Conservation Agent who supervised plugging of this well Marion Schmidt
Producing formation Depth to top Bottom Total Depth of Well 3,755'
Show depth and thickness of all water, oil and gas formations.

OIL, GAS OR WATER RECORDS

CASING RECORD

FORMATION	CONTENT	FROM	TO	SIZE	PUT IN	PULLED OUT
				8 5/8"	255'	Cmtd. w/165 sax

Describe in detail the manner in which the well was plugged, indicating where the mud fluid
was placed and the method or methods used in introducing it into the hold. If cement or other
plugs were used, state the character of same and depth placed, from feet to
feet for each plug set.

Fill hole w/heavy mud
Push bridge plug to 740'
Pump 70 sax cement on plug thru 4 1/2" drill pipe
Push bridge plug to 240'
Pump 20 sax cement on plug thru 4 1/2" drill pipe
Push bridge plug to 40' w/ 1/2 sax hulls on plug.
Dump 10 sax cement on plug to cellar
Dump 3 sax cement in rat hole, 2 sax cement

RECEIVED
STATE CORPORATION COMMISSION
7-9 80

(If additional description is necessary, use BACK of this sheet)

Name of Plugging Contractor Shields Drilling Co., Inc.

CONSERVATION DIVISION
Wichita, Kansas

STATE OF KANSAS COUNTY OF RUSSELL, ss. contractor
R.L. SHIELDS (employee x owner x owner x operator)

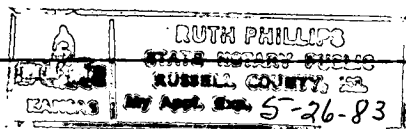
of the above-described well, being first duly sworn on oath, says: That I have knowledge of
the facts, statements, and matters herein contained and the log of the above-described well
as filed and that the same are true and correct. So help me God.

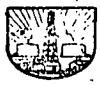
(Signature) R L Shields
Shields Bldg., Russell, Kansas 67665
(Address)

SUBSCRIBED AND SWORN TO before me this 30th day of June, 1980

Ruth Phillips
Notary Public.

My commission expires





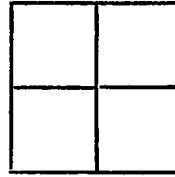
Shields

15-163-21089-0000
Russell, Kansas

WELL LOG

Operator: Price Exploration Company
 Well: Dauwe #1
 Commenced: June 9, 1980
 Completed: June 16, 1980
 Contractor: Shields Drilling Co., Inc.

Well Description: NE NE SW
 Sec. 20-10S-18W
 Rooks County, Kansas



CASING RECORD

Size	Run	Pulled
8 5/8"	255'	Cmtd. w/165 sax

Elevation: 2,094' KB

Treatment:

Production: D & A

Tops:

..... Figures Indicate Bottom of Formations

Surface soil, clay & shale	260'	
Shale & shells	725'	
Shale	740'	
Sand & shale	1,125'	
Shale & shells	1,465'	
Anhydrite	1,504'	
Shale	1,970'	
Lime & shale	2,883'	
Lime	3,755'	RTD

Notes

RECEIVED
 STATE CORPORATION COMMISSION
 JUL - 9 1980
 CONSERVATION DIVISION
 Wichita, Kansas