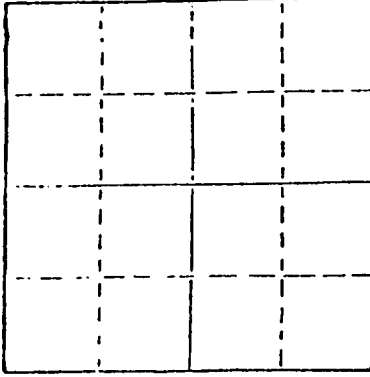


STATE OF KANSAS
STATE CORPORATION COMMISSION

WELL PLUGGING RECORD

Give All Information Completely
Make Required Affidavit
Mail or Deliver Report to
Conservation Division
State Corporation Comm.
245 North Water
Wichita, KS 67202



Locate well correctly on above Section Plot

Rooks _____ County. Sec. 20 Twp. 10 Rge. 18 E/W
Location as "NE/CNW 1/4 SW 1/4" or footage from lines _____
NW SE SE
Lease Owner Shields Oil Producers, Inc.
Lease Name Andreson "C" Well No. 2
Office Address Shields Bldg., Russell, Kansas 67665
Character of Well (Completed as Oil, Gas or Dry Hole) _____

Dry hole
Date Well completed _____ 5-17 1982
Application for plugging filed _____ 5-17 1982
Application for plugging approved _____ 5-17 1982
Plugging commenced _____ 5-17 1982
Plugging completed _____ 5-17 1982
Reason for abandonment of well or producing formation _____

Dry hole
If a producing well is abandoned, date of last production _____ 19____

Was permission obtained from the Conservation Division or its agents before plugging was commenced? Yes

Name of Conservation Agent who supervised plugging of this well Gil Balthazar
Producing formation _____ Depth to top _____ Bottom _____ Total Depth of Well 3,710'
Show depth and thickness of all water, oil and gas formations.

OIL, GAS OR WATER RECORDS

CASING RECORD

FORMATION	CONTENT	FROM	TO	SIZE	PUT IN	PULLED OUT
				8 5/8"	272'	Cmtd. w/150 sax

Describe in detail the manner in which the well was plugged, indicating where the mud fluid was placed and the method or methods used in introducing it into the hold. If cement or other plugs were used, state the character of same and depth placed, from _____ feet to _____ feet for each plug set.

- Fill hole w/heavy mud
- Push bridge plug to 850'
- Spotted 70 sax cement on plug thru 4 1/2" drill pipe
- Push bridge plug to 250'
- Spotted 40 sax cement on plug thru 4 1/2" drill pipe
- Push bridge plug to 40' w/ 1/2 sax hulls on plug
- Dump 10 sax cement on plug to cellar
- Dump 10 sax cement in rat hole, 5 sax cement in mouse hole

(If additional description is necessary, use BACK of this sheet)

Name of Plugging Contractor Shields Drilling Co., Inc.

STATE OF KANSAS COUNTY OF RUSSELL, ss.
R. L. SHIELDS (~~employee of owner~~) or (owner or operator)


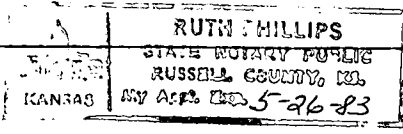
of the above-described well, being first duly sworn on oath, says: That I have knowledge of the facts, statements, and matters herein contained and the log of the above-described well as filed and that the same are true and correct. So help me God.

(Signature) R. L. Shields
Shields Bldg., Russell, Kansas 67665
(Address)

SUBSCRIBED AND SWORN TO before me this 25th day of May, 1982

Leith Phillips
Notary Public.

My commission expires



CONSERVATION DIVISION
Wichita, Kansas



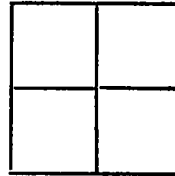
Shields

WELL LOG

Russell, Kansas
15-163-21676-0000

Operator: Shields Oil Producers, Inc.
 Well: Andreson "C" #2
 Commenced: May 10, 1982
 Completed: May 18, 1982
 Contractor: Shields Drilling Co., Inc.

Well Description: NW SE SE
 Sec. 20-10S-18W
 Rooks Co., Kansas



Elevation: 2,093' RB

Treatment:

Production: D & A

Tops:

CASING RECORD

Size	Run	Pulled
8 5/8"	272'	Cmtd. w/150 sax

..... Figures Indicate Bottom of Formations

Surface soil, clay & post rock	278'
Shale	626'
Shale & sand	900'
Hard sand	906'
Shale	944'
Sand	1,100'
Shale	1,452'
Anhydrite	1,486'
Shale	1,825'
Shale & lime	3,130'
Lime	3,710' RTD

Notes

RECEIVED
 STATE COMMISSIONER, ENERGY
 MAY 26 1982
 CONSERVATION DIVISION
 Wichita, Kansas