

STATE OF KANSAS
STATE CORPORATION COMMISSION
Give All Information Completely
Make Required Affidavit
Mail or Deliver Report to:
Conservation Division
State Corporation Commission
800 Bittling Building
Wichita, Kansas

WELL PLUGGING RECORD
OR
FORMATION PLUGGING RECORD

Strike out upper line
when reporting plug-
ging off formations.

P.D.
4/14/38
No

County. Sec. 21 Twp. 10 Rge. 18 (W)

Location as "NE 1/4 NW 1/4 SW 1/4" or footage from lines. *MW-SW-SW*

Lease Owner *Dunn - Farms & Glumac Oil Co*

Lease Name *H and Koch* Well No. *1*

Office Address *Same as 1c app*

Character of Well (Completed as Oil, Gas or Dry Hole) *Dry and aff D*

Date, well completed *Mar 10 - 1938*

Application for plugging filed *11 16* 1938

Application for plugging approved *Same* 1938

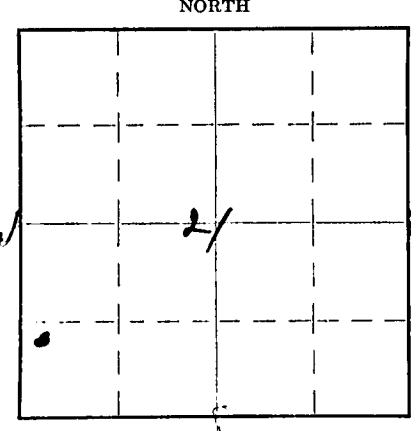
Plugging Commenced *3-17-38* 1938

Plugging Completed *3-17-38* 1938

Reason for abandonment of well or producing formation *Dry hole*

If a producing well is abandoned, date of last production *None* 1938

Was permission obtained from the Conservation Division or its agents before plugging was commenced?



Locate well correctly on above Section Plat

Name of Conservation Agent who supervised plugging of this well *Mr Shields at Great Bend Kan*

Producing formation *None* Depth to top Bottom Total Depth of Well *3712* Feet.

OIL, GAS OR WATER RECORDS *Rotary Hole* CASING RECORD

Formation	Content	From	To	Size	Put In	Pulled Out
<i>No fresh water any place in hole</i>				<i>10 7/8 OD</i>	<i>1/2 11</i>	<i>None cemented with 50 sacks cement</i>

Describe in detail the manner in which the well was plugged, indicating where the mud fluid was placed and the method or methods used in introducing it into the hole. If cement or other plugs were used, state the character of same and depth placed, from feet to feet for each plug set.

Hole was thoroughly mudded at base with the drill pipe before starting. Mud 15 in. thick was run down and mudded to a depth of about 100 ft. Mud was run out with mud trucks as pump would handle.

Bar Burlap Bag filled with hay and pushed same with drill pipe 15 ft and placed 15 sacks of fine portland cement or same material by dry approx 30 ft in length as per Halliday's scale. Put in another Burlap Bag filled with hay at 20 ft and put 10 sacks cement or same.

Correspondence regarding this well should be addressed to *Cecil A. Prather*
Address *2517 Labriet St, Great Bend, Kansas*

STATE OF Kansas COUNTY OF Sedgwick, ss.
Cecil A. Prather (employee of owner) or (owner or operator) of the above-described well,

being first duly sworn on oath, says: That I have knowledge of the facts, statements, and matters herein contained and the log of the above-described well as filed and that the same are true and correct. So help me God.

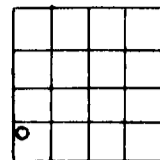
(Signature) *Cecil A. Prather*
2517 Labriet St Great Bend
(Address)

SUBSCRIBED AND SWORN TO before me this 13th day of April, 1938.

My commission expires April 23, 1941.

Effie J. Hoot
Notary Public.

Commenced: Feb. 8, 1938.
 Completed: March 8, 1938.
 Elevation: 2066
 Surface Pipe set 172' 10"

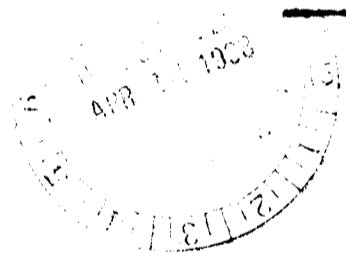


FIGURES INDICATE BOTTOMS OF FORMATIONS.

surface	1	162	shale & lime	2360	2380
blue shale	162	190	lime	2380	2420
sand	190	205	shale & lime	2420	2441
shale	205	510	lime	2441	2460
sand	510	750	shale & shells	2460	2527
shale	750	945	lime	2527	2583
sand & lime	945	1110	shale	2583	2590
shale & lime	1110	1195	lime	2590	2692
sand, shale & shells	1195	1320	shale	2692	2915
red shale	1320	1415	shale & shells	2915	2972
shale shells	1415	1438	shale lime	2972	3004
lime	1438	1475	shale	3004	3066
shale shells	1475	1530	lime	3066	3541
shale & lime	1530	1659	shale & lime	3541	3565
shells shale	1659	1897	shale & chat	3565	3590
shale & lime	1897	1950	lime	3590	3619
lime	1950	2075	chat	3619	3636
shale	2075	2097	lime	3636	3646
lime	2097	2153	conglomerate	3646	3680
shale & lime	2153	2170	lime	3680	3698
lime	2170	2265	cored lime	3698	3709
shale & shells	2265	2360			

I, L. A. Farris, do hereby swear that I was the drilling contractor on the above described well and that the above log is true and correct to the best of my knowledge and belief.

STATE OF KANSAS }
 COUNTY OF SEDWICK } SS



BE IT REMEMBERED, That on this 9th day of March, A.D. 1938, before me, a Notary Public in and for said County and State, personally appeared L. A. Farris to me known to be the identical person described in and who executed the within and foregoing instrument and acknowledged to me that he executed the same as his free and voluntary act and deed for the uses and purposes therein set forth.

In Witness Whereof, I have hereunto set my official signature and affixed my notarial seal, the day and year first above written.

Effie J. Foote
 Notary Public.

My Commission expires April 23, 1941.

21-108-187
 11 33