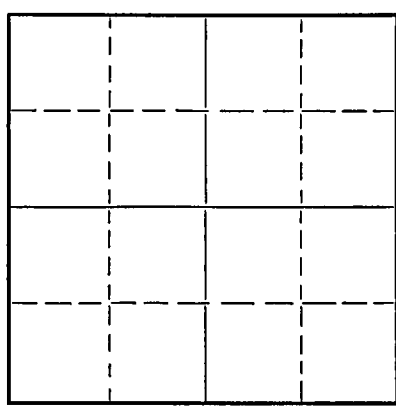


STATE OF KANSAS
STATE CORPORATION COMMISSION

Give All Information Completely
Make Required Affidavit
Mail or Deliver Report to:
Conservation Division
State Corporation Commission
800 Bittling Building
Wichita, Kansas

WELL PLUGGING RECORD



Rooks _____ County. Sec. 22 Twp. 10 Rge. (E) 18(W)
Location as "NE/CNW $\frac{1}{4}$ SW $\frac{1}{4}$ " or footage from lines 1W NW NW
Lease Owner Sohio Petroleum Company
Lease Name Carvert Well No. 1
Office Address Russell, Kansas
Character of Well (completed as Oil, Gas or Dry Hole) Dry
Date well completed 12-22 1950
Application for plugging filed 12-21 1950
Application for plugging approved 12-27 1950
Plugging commenced 12-22 1950
Plugging completed 12-22 1950
Reason for abandonment of well or producing formation Dry

If a producing well is abandoned, date of last production - 19
Was permission obtained from the Conservation Division or its agents before plugging was commenced? Yes

Name of Conservation Agent who supervised plugging of this well -
Producing formation _____ Depth to top _____ Bottom _____ Total Depth of Well 3849 Feet
Show depth and thickness of all water, oil and gas formations.

OIL, GAS OR WATER RECORDS

CASING RECORD

Formation	Content	From	To	Size	Put In	Pulled Out
				<u>8-5/8</u>	<u>311'</u>	<u>None</u>

Describe in detail the manner in which the well was plugged, indicating where the mud fluid was placed and the method or methods used in introducing it into the hole. If cement or other plugs were used, state the character of same and depth placed, from _____ feet to _____ feet for each plug set.

3849' - 200' Heavy Mud
200' - 40' 5 gallon chat & 15 sacks cement
40' - 0' 2 gallon chat & 10 sacks cement

(If additional description is necessary, use BACK of this sheet)

Correspondence regarding this well should be addressed to Sohio Petroleum Company
Address Box 371
Russell, Kansas

STATE OF KANSAS, COUNTY OF RUSSELL, ss.

J. H. BOLD (employee of owner) or (owner or operator) of the above-described well, being first duly sworn on oath, says: That I have knowledge of the facts, statements, and matters herein contained and the log of the above-described well as filed and that the same are true and correct. So help me God.


(Signature) J. H. Bold

(Address) _____

SUBSCRIBED AND SWORN to before me this 26th day of December, 1950.

My commission expires July 2, 1953

Russell M. Walker
Notary Public.



G A R V E R T W E L L #1

Casing Record:-
8-5/8" - 300'

Company - Sohio Petroleum Company
Contractor - Aylward Drilling Co.

Commenced - December 7, 1950
Completed - December 21, 1950

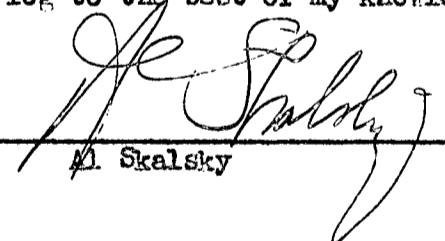
Description:-
NW $\frac{1}{4}$ NW $\frac{1}{4}$ NW $\frac{1}{4}$ of
Section 22-10S-18W
Rocks County, Kansas

Elevation -
Production - D. & A.

<u>Formation</u>	<u>From</u>	<u>To</u>	<u>Remarks</u>
Sand and shale	0	275	
Shale and shells	275	300	- 8-5/8" casing set at 300' and cemented with 200 sax.
Shale	300	520	
Shale, shells & red bed streaks	520	1305	
Shale, red bed and sand	1305	1555	
Lime	1555	1584	
Shale and lime	1584	2300	
Shale	2300	2340	
Lime	2340	2370	
Shale	2370	2405	
Lime and shale	2405	3210	
Lime	3210	3849	
		3849	- T.D.

Top of Arbuckle Lime - 3798'

I certify that this is a true and correct copy of the above log to the best of my knowledge.


M. Skalsky

Subscribed and sworn to before me this 27th day of December, 1950.


Notary Public

My commission expires
July 16, 1952.

22-10-18W
S1 "