

Give All Information Completely  
Make Required Affidavit  
Mail or Deliver Report to:  
Conservation Division  
State Corporation Commission  
211 No. Broadway  
Wichita, Kansas

WELL PLUGGING RECORD

Rooks County. Sec. 23 Twp. 10 Rge. 18 (E) (X)

Location as "NE/CNW&SW&" or footage from lines C-W/2

Lease Owner Morris G. Ververka

Lease Name Garvert "C" Well No. 1

Office Address Plainville, Kansas

Character of Well (completed as Oil, Gas or Dry Hole) Dry Hole

Date well completed 9-12 19 62

Application for plugging filed 9-12 19 62

Application for plugging approved 9-12 19 62


Plugging commenced 9-12 19 62

Plugging completed 9-12 19 62

Reason for abandonment of well or producing formation Dry Hole

If a producing well is abandoned, date of last production None 19     

Was permission obtained from the Conservation Division or its agents before plugging was commenced? Yes



Locate well correctly on above Section Plat

Name of Conservation Agent who supervised plugging of this well Eldon Petty

Producing formation      Depth to top      Bottom      Total Depth of Well      Feet

Show depth and thickness of all water, oil and gas formations.

OIL, GAS OR WATER RECORDS

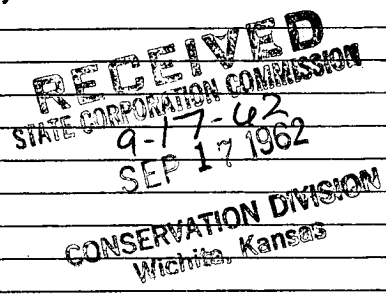
CASING RECORD

FORMATION	CONTENT	FROM	TO	SIZE	PUT IN	PULLED OUT
	Surface	0	212	8 5/8	212	0

Describe in detail the manner in which the well was plugged, indicating where the mud fluid was placed and the method or methods used in introducing it into the hole. If cement or other plugs were used, state the character of same and depth placed, from      feet to      feet for each plug set.

Filled hole with heavy mud to 550', plug, 1/2 sack hulls and 20 sacks cement. Mud up to 180', plug 1/2 sack hulls and 20 sacks cement. Mud to 35', 1/2 sack hulls, plug and 10 sacks cement.

Complete plugging at 3:30 P.M. 9-12-62



(If additional description is necessary, use BACK of this sheet)

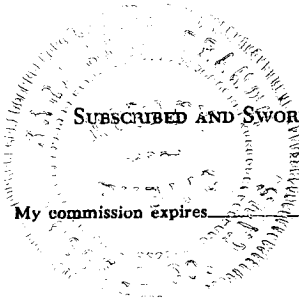
Name of Plugging Contractor Terrel Drilling & Producing  
Address Russell, Kansas

STATE OF KANSAS COUNTY OF RUSSELL ss. Joe K. Branum, Contractor (employee of owner) of the above-described

well, being first duly sworn on oath, says: That I have knowledge of the facts, statements, and matters herein contained and the log of the above-described well as filed and that the same are true and correct. So help me God.

(Signature) Joe K. Branum  
Russell, Kansas  
(Address)

SUBSCRIBED AND SWORN to before me this 13th day of September, 1962



My commission expires November 13, 1963.

Mary Arma Branum  
Notary Public.

WELL LOG

OPERATOR: Morris G. Ververka Oil Company      CONTRACTOR: Terrel Drilling & Producing  
 Plainville, Kansas

LEASE: Garvert "C"      COMMENCED: 9-4-62

LOCATION: C-W/2, Sec. 23-TW-10S-R-18W      COMPLETED: 9-12-62  
 Rooks County, Kansas

DEPTHS & FORMATIONS

Clay & Shale	210	Lime	2475
Shale	545	Shale & Lime	3190
Sand & Shale	1215	Lime	3290
Shale	1538	Shale & Lime	3800
Anhydrite	1575	Lime	R.T.D. 3903
Shale & Lime	2330		

**RECEIVED**  
 STATE CORPORATION COMMISSION  
 SEP 17 1962  
 CONSERVATION DIVISION  
 Wichita, Kansas

STATE OF KANSAS

COUNTY OF RUSSELL      ss

Joe K. Branum, owner of Terrel Drilling and Producing, being first duly sworn on oath says: That I have knowledge of the facts, statements, and matters herein contained and the log of the above described well as filed and that the same are true and correct.

Joe K. Branum  
 Joe K. Branum

Subscribed and sworn before me this 13th day of September, 1962.

Mary Anna Branum  
 Notary Public      Russell, County

My Commission Expires: November 13, 1963.

