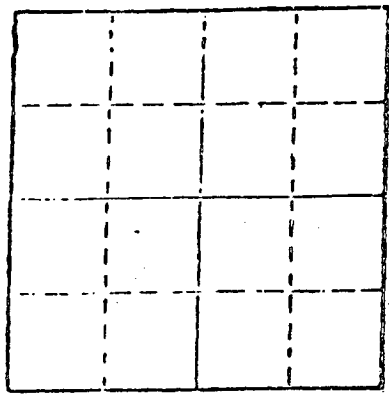


STATE OF KANSAS  
STATE CORPORATION COMMISSION

WELL PLUGGING RECORD

Give All Information Completely  
Make Required Affidavit  
Mail or Deliver Report to  
Conservation Division  
State Corporation Comm.  
245 North Water  
Wichita, KS 67202



Rooks \_\_\_\_\_ County. Sec. 23 Twp. 10S Rge. 18 E/W  
Location as "NE/CNW 1/4 SW 1/4" or footage from lines \_\_\_\_\_  
SW SW SW  
Lease Owner High Plains Oil Explorations, Inc.  
Lease Name Garvet Well No. 1  
Office Address 8015 Monrovia, Lenexa, KS 66215  
Character of Well (Completed as Oil, Gas or Dry Hole) \_\_\_\_\_  
Dry Hole

Date Well completed \_\_\_\_\_ 7-2 1981  
Application for plugging filed \_\_\_\_\_ 7-2 1981  
Application for plugging approved \_\_\_\_\_ 7-2 1981  
Flugging commenced \_\_\_\_\_ 7-2 1981  
Plugging completed \_\_\_\_\_ 7-2 1981  
Reason for abandonment of well or producing formation \_\_\_\_\_  
Dry Hole

If a producing well is abandoned, date of last production \_\_\_\_\_ 19\_\_\_\_

Was permission obtained from the Conservation Division or its agents before plugging was commenced? yes

Name of Conservation Agent who supervised plugging of this well Marion Schmidt  
Producing formation \_\_\_\_\_ Depth to top \_\_\_\_\_ Bottom \_\_\_\_\_ Total Depth of Well \_\_\_\_\_  
Show depth and thickness of all water, oil and gas formations.

OIL, GAS OR WATER RECORDS

CASING RECORD

FORMATION	CONTENT	FROM	TO	SIZE	PUT IN	PULLED OUT
				8-5/8"	265'	-0-

Describe in detail the manner in which the well was plugged, indicating where the mud fluid was placed and the method or methods used in introducing it into the hold. If cement or other plugs were used, state the character of same and depth placed, from \_\_\_\_\_ feet to \_\_\_\_\_ feet for each plug set.

Mud laden fluid 3800 - 840'  
65 sks cement @ 840'  
30 sks cement @ 270'  
10 sks cement @ 40'  
5 sks cement in rat hole.

RECEIVED  
STATE CORPORATION COMMISSION  
7-8-81  
CONSERVATION DIVISION  
Wichita, Kansas  
88.

(If additional description is necessary, use BACK of this sheet)

Name of Plugging Contractor Emphasis Oil Operations

STATE OF KANSAS COUNTY OF RUSSELL  
Joe K. Branum (employee of owner) or (owner or operator)

of the above-described well, being first duly sworn on oath, says: That I have knowledge of the facts, statements, and matters herein contained and the log of the above-described well as filed and that the same are true and correct. So help me God.

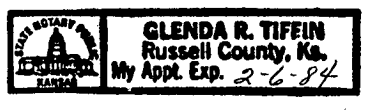
(Signature) Joe K. Branum

P. O. Box 506, Russell, KS 67665  
(Address)

SUBSCRIBED AND SWORN TO before me this 7th day of July, 19 81.

Glenda R. Tiffin  
Glenda R. Tiffin Notary Public.

My commission expires February 6, 1984



15-163-21317-0000

EMPHASIS OIL OPERATIONS

P. O. Box 506

Russell, Kansas 67665

DRILLERS LOG

OPERATOR: High Plains Oil Explorations, Inc.  
8015 Monrovia  
Lenexa, Kansas 66215

CONTRACTOR: Emphasis Oil Operations  
P. O. Box 506  
Russell, Kansas 67665

LEASE: Garvet<sup>S</sup> WELL: #1  
21<sub>22</sub>

LOCATION: SW SW SW  
Section 23-10S-18W  
Rooks County, Kansas

Total Depth: 3800'

Elevation:

Commenced: 6-22-81

Completed: 7-2-81

Casing: 8-5/8" @ 265' with 175 sks cement

Status: Dry Hole

DEPTHS & FORMATIONS

(All measurements from K.B.)

Topsoil & Sand	30'	Lime & Shale	3450'
Shale	1498'	Lime	3705'
Anhydrite	1525'	Lime & Shale	3734'
Shale	2965'	Lime (R.T.D.)	3800'
Shale & Lime	3409'		

RECEIVED  
STATE CORPORATION COMMISSION

JUL - 8 1981

CONSERVATION DIVISION  
Wichita, Kansas


STATE OF KANSAS )  
                          ) ss:  
COUNTY OF RUSSELL)

I, Joe K. Branum, of Emphasis Oil Operations, state that the above and foregoing is a true and correct log of the above captioned well.

*Joe K. Branum*  
\_\_\_\_\_  
Joe K. Branum

Subscribed and sworn to before me this 7th day of July, 1981.

My Commission Expires: February 6, 1984.



*Glenda R. Tiffin*  
\_\_\_\_\_  
Notary Public