

CONFIDENTIAL

KANSAS CORPORATION COMMISSION
OIL & GAS CONSERVATION DIVISION

ORIGINAL

Form ACO-1
September 1999
Form Must Be Typed

WELL COMPLETION FORM
WELL HISTORY - DESCRIPTION OF WELL & LEASE

Operator: License # 5135
Name: John O. Farmer, Inc.
Address: P.O. Box 352 **KCC**
City/State/Zip: Russell, KS 67665
Purchaser: _____
Operator Contact Person: Marge Schulte **CONFIDENTIAL**
Phone: (785) 483-3144
Contractor: Name: Discovery Drilling Company, Inc.
License: 31548
Wellsite Geologist: Brad Hutchison

Designate Type of Completion:
 New Well Re-Entry Workover
 Oil SWD SLOW Temp. Abd.
 Gas ENHR SIGW
 Dry Other (Core, WSW, Expl., Cathodic, etc)

If Workover/Re-entry: Old Well Info as follows:
Operator: _____

Well Name: _____
Original Comp. Date: _____ Original Total Depth: _____
 Deepening Re-perf. Conv. to Enhr./SWD
 Plug Back Plug Back Total Depth
 Commingled Docket No. _____
 Dual Completion Docket No. _____
 Other (SWD or Enhr.?) Docket No. _____

9-19-06 9-24-06
Spud Date or Date Reached TD Completion Date or
Recompletion Date Recompletion Date

API No. 15 - 167-23,379-00-00
County: Russell
15 E - C SW - NW Sec. 21 Twp. 12 S. R. 15 East West
1980 feet from S / (circle one) Line of Section
675 feet from E / (circle one) Line of Section

Footages Calculated from Nearest Outside Section Corner:
(circle one) NE SE (NW) SW
Lease Name: Holland Well #: 1
Field Name: (wildcat)

Producing Formation: _____
Elevation: Ground: 1838' Kelly Bushing: 1846'
Total Depth: 3375' Plug Back Total Depth: _____
Amount of Surface Pipe Set and Cemented at 531 Feet
Multiple Stage Cementing Collar Used? Yes No
If yes, show depth set _____ Feet
If Alternate II completion, cement circulated from _____
feet depth to _____ w/ _____ sx cmt.

Drilling Fluid Management Plan PA NE 7-28-08
(Data must be collected from the Reserve Pit)
Chloride content 16,000 ppm Fluid volume 300 bbls
Dewatering method used evaporation

Location of fluid disposal if hauled offsite: _____
Operator Name: _____
Lease Name: _____ License No.: _____
Quarter _____ Sec. _____ Twp. _____ S. R. _____ East West
County: _____ Docket No.: _____

INSTRUCTIONS: An original and two copies of this form shall be filed with the Kansas Corporation Commission, 130 S. Market - Room 2078, Wichita, Kansas 67202, within 120 days of the spud date, recompletion, workover or conversion of a well. Rule 82-3-130, 82-3-106 and 82-3-107 apply. Information of side two of this form will be held confidential for a period of 12 months if requested in writing and submitted with the form (see rule 82-3-107 for confidentiality in excess of 12 months). One copy of all wireline logs and geologist well report shall be attached with this form. ALL CEMENTING TICKETS MUST BE ATTACHED. Submit CP-4 form with all plugged wells. Submit CP-111 form with all temporarily abandoned wells.


All requirements of the statutes, rules and regulations promulgated to regulate the oil and gas industry have been fully complied with and the statements herein are complete and correct to the best of my knowledge.

Signature: John O. Farmer
Title: President Date: 10-24-06

Subscribed and sworn to before me this 24th day of October,
2006.

Notary Public: Margaret A. Schulte

Date Commission Expires: _____



KCC Office Use ONLY
 Letter of Confidentiality Received
If Denied, Yes Date: _____
 Wireline Log Received
 Geologist Report Received
 UIC Distribution

RECEIVED
OCT 26 2006

KCC WICHITA



Discovery Drilling

P.O. Box 763 • Hays, KS 67601 • OFFICE (785) 623-2920 • CELLULAR (785) 635-1511

KCC
OCT 25 2006
CONFIDENTIAL

DRILLER'S LOG

Operator: **John O. Farmer, Inc. LIC# 5135**
PO Box 352
Russell, KS 67665

Contractor: **Discovery Drilling Co., Inc. LIC#31548**
PO Box 763
Hays, KS 67601

Lease: Holland "A" #1

Location: 15' E of C / SW / NW
Sec. 21 / 12S / 15W
Russell Co., KS

Loggers Total Depth: 3376'
Rotary Total Depth: 3375'
Commenced: 9/19/2006
Casing: 8 5/8" @ 531.44' w / 250 sks

Elevation: 1838' GL / 1846' KB
Completed: 9/25/2006
Status: D & A

DEPTHS & FORMATIONS (All from KB)

Surface, Sand & Shale	0'	Shale	933'
Dakota Sand	379'	Shale & Lime	1561'
Shale	444'	Shale	1951'
Cedar Hill Sand	514'	Shale & Lime	2478'
Red Bed Shale	623'	Lime & Shale	2997'
Anhydrite	896'	RTD	3375'
Base Anhydrite	933'		

STATE OF KANSAS)
) ss
COUNTY OF ELLIS)

Thomas H. Alm of Discovery Drilling states that to the best of his knowledge the above and foregoing is a true and correct log of the above captioned well.

Thomas H. Alm

Thomas H. Alm

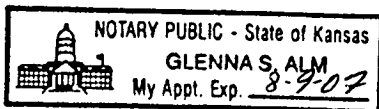
Subscribed and sworn to before me on 10-1-06

My Commission expires: 8-9-07

(Place stamp or seal below)

Glenna S. Alm

Notary Public



RECEIVED
OCT 26 2006
KCC WICHITA

QUALITY OILWELL CEMENTING, INC.

Federal Tax I.D.#

Phone 785-483-2025
Cell 785-324-1041

Home Office P.O. Box 32 Russell, KS 67665

No. 1255

Date	9-20-06	Sec.	21	Twp.	12	Range	15	Called Out		On Location		Job Start		Finish	11-15-06
Lease	Holland	Well No.	A-1			Location			Coorham 1E 8 1/2 N E.S			Russell	County	KS	State
Contractor	Discovery D19 Rig 2							Owner							
Type Job	Surface							To Quality Oilwell Cementing, Inc. You are hereby requested to rent cementing equipment and furnish cement and helper to assist owner or contractor to do work as listed.							
Hole Size	12 1/4			T.D.			532			Charge To					
Csg.	8 3/8			Depth			521			JO Farmer Inc					
Tbg. Size				Depth			Street								
Drill Pipe				Depth			City								
Tool				Depth			State								
Cement Left in Csg.	10-15			Shoe Joint			The above was done to satisfaction and supervision of owner agent or contractor.								
Press Max.				Minimum											
Meas Line				Displace			23# 32.75 BBL			CEMENT					
Perf.				Amount Ordered			250 com 3% CC 2% gel								
EQUIPMENT							Consisting of								
Pumptrk	1	No.	Cementer	DAN			Common								
			Helper												
Bulktrk	2	No.	Driver	DAN			Poz. Mix								
			Driver				KCC								
Bulktrk		No.	Driver	KEITH			Gel.								
			Driver				OCT 25 2006								
JOB SERVICES & REMARKS							Chloride								
							Hulls								
Pumptrk Charge	Surface														
Mileage	0														
Footage															
							Total								
Remarks:							Sales Tax								
Cement Rig							Handling								
							Mileage								
							Sub Total								
							Total								
THANKS							Floating Equipment & Plugs 8 3/8 solid Rubber								
							Squeeze Manifold								
							Rotating Head								
							RECEIVED								
							OCT 26 2006								
							KCC WICHITA								
							Tax								
							Discount								
							Total Charge								
X Signature	[Signature]														

ALLIED CEMENTING CO., INC. 21363

Federal Tax I.

REMIT TO: P.O. BOX 31
RUSSELL, KANSAS 67665

SERVICE POINT:

Russell

DATE <u>9-24-06</u>	SEC. <u>27</u>	TWP. <u>12</u>	RANGE <u>15</u>	CALLED OUT	ON LOCATION <u>11:45 PM</u>	JOB START <u>12:30 AM</u>	JOB FINISH <u>3:45 AM</u>
LEASE <u>Holland</u>			WELL # <u>A</u>	LOCATION <u>Gotham 1E 8N E100</u>		COUNTY <u>Russell</u>	STATE <u>Kansas</u>
<input checked="" type="radio"/> OLD OR NEW (Circle one)							

CONTRACTOR Discovery Drilling RS #2

TYPE OF JOB Day Hole Plug

HOLE SIZE 7 7/8 T.D. 3375

CASING SIZE _____ DEPTH _____

TUBING SIZE _____ DEPTH _____

DRILL PIPE _____ DEPTH _____

TOOL _____ DEPTH _____

PRES. MAX _____ MINIMUM _____

MEAS. LINE _____ SHOE JOINT _____

CEMENT LEFT IN CSG. _____

PERFS. _____

DISPLACEMENT _____

OWNER _____

CEMENT AMOUNT ORDERED 145 sks 60# 636 sk

1/8 Flt Seal per sk

COMMON	<u>87</u>	@	<u>1065</u>	<u>926.55</u>
POZMIX	<u>58</u>	@	<u>5.80</u>	<u>336.40</u>
GEL	<u>7</u>	@	<u>16.25</u>	<u>113.75</u>
CHLORIDE		@		
ASC		@		
Flossal	<u>37 #</u>	@	<u>2.00</u>	<u>74.00</u>
		@		
		@		
		@		
		@		
		@		
		@		
HANDLING	<u>152</u>	@	<u>1.90</u>	<u>288.80</u>
MILEAGE	<u>9 1/2 mi</u>			<u>270.00</u>
TOTAL				<u>1982.00</u>

EQUIPMENT

PUMP TRUCK CEMENTER Steve

409 HELPER Craig

BULK TRUCK

345 DRIVER Brandon

BULK TRUCK

_____ DRIVER _____

REMARKS:

<u>1st</u>	<u>plug @</u>	<u>3275</u>	<u>25 sk</u>		
<u>2nd</u>	<u>" "</u>	<u>900</u>	<u>" "</u>		
<u>3rd</u>	<u>" "</u>	<u>600</u>	<u>60 "</u>		
<u>4th</u>	<u>" "</u>	<u>40</u>	<u>10 "</u>		
	<u>10 sks Mouse Hole</u>		<u>15 sks Rat Hole</u>		

Thank You

CHARGE TO: J.O. Farmer

STREET _____

CITY _____ STATE _____ ZIP _____

SERVICE

DEPTH OF JOB				
PUMP TRUCK CHARGE				<u>955.00</u>
EXTRA FOOTAGE		@		
MILEAGE	<u>15</u>	@	<u>6.00</u>	<u>90.00</u>
MANIFOLD		@		
		@		
		@		
TOTAL				<u>1045.00</u>

PLUG & FLOAT EQUIPMENT

<u>8 5/8 DRIVABLE</u>	@		<u>35.00</u>
	@		
	@		
	@		
TOTAL			<u>35.00</u>

To Allied Cementing Co., Inc.
You are hereby requested to rent cementing equipment and furnish cementer and helper to assist owner or contractor to do work as is listed. The above work was done to satisfaction and supervision of owner agent or contractor. I have read & understand the "TERMS AND CONDITIONS" listed on the reverse side.

SIGNATURE [Signature]

TAX _____

TOTAL CHARGE _____

DISCOUNT _____ IF PAID IN 30 DAYS

PRINTED NAME _____

KCC
OCT 25 2006
CONFIDENTIAL

JOHN O. FARMER, INC.

OIL PRODUCERS AND OPERATORS

370 West Wichita Avenue
P.O. Box 352
Russell, KS 67665

785-483-3144
(FAX) 785-483-6020

10/24/06

October 24, 2006

KCC
OCT 25 2006
CONFIDENTIAL

Kansas Corporation Commission
Conservation Division
130 South Market, Room 2078
Wichita, KS 67202

Re: REQUEST FOR CONFIDENTIALITY
John O. Farmer, Inc.
Holland #1
API# 15-167-23,379-00-00
15' East of C SW SW
(1930' FNL & 675' FWL)
Sec. 21-12S-15W
Russell County, Kansas


Gentlemen:

We would like to request that information listed on side two of the enclosed ACO-I and related material (E-logs, etc.) for our Holland #1 be held confidential for two years.

It is our understanding we can make a two-year confidentiality request from date of submittal rather than just a 12 month request.

Very truly yours,

JOHN O. FARMER, INC.



Marge Schulte

ms

Enclosures

RECEIVED
OCT 26 2006
KCC WICHITA