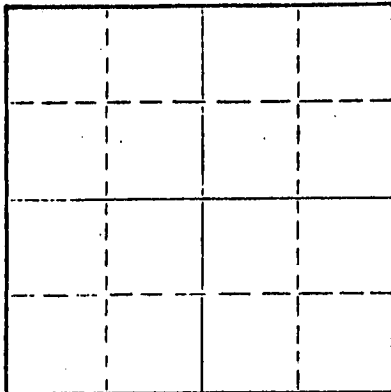


STATE OF KANSAS
STATE CORPORATION COMMISSION

Form CP-4

Give All Information Completely
Make Required Affidavit
Mail or Deliver Report to:
Conservation Division
State Corporation CommissionP. O. Box 17027
Wichita, Kansas 67217
NORTH

WELL PLUGGING RECORD

Locate well correctly on above
Section Plat

Rooks County, Sec. 4 Twp. 10 Rge. 19 (E) (W)X
Location as "NE/CNW&SW" or footage from lines NW NW NW
Lease Owner Okmar Oil Co.
Lease Name Anderson Well No. #1
Office Address 1130 Vickers KSB&T Bldg. Wichita, Kansas
Character of Well (completed as Oil, Gas or Dry Hole)
Date well completed 19
Application for plugging filed 1-12-73 19
Application for plugging approved 19
Plugging commenced 2-13-73 19
Plugging completed 2-15-73 19
Reason for abandonment of well or producing formation

If a producing well is abandoned, date of last production 19
Was permission obtained from the Conservation Division or its agents before plugging was commenced?

Name of Conservation Agent who supervised plugging of this well Leo Massey
Producing formation Depth to top Bottom Total Depth of Well 3745' Feet
Show depth and thickness of all water, oil and gas formations.

OIL, GAS OR WATER RECORDS

CASING RECORD

FORMATION	CONTENT	FROM	TO	SIZE	PUT IN	PULLED OUT
				5 1/2"	3747'	695.87'
				8 5/8"	203'	

Describe in detail the manner in which the well was plugged, indicating where the mud fluid was placed and the method or methods used in introducing it into the hole. If cement or other plugs were used, state the character of same and depth placed, from feet to feet for each plug set.

Made bottom hole plug back with sand to 2700'. Mixed and ran 5 sacks cement thru dump bailer.

Squeezed hole with 3 sacks hulls - 20 sacks gel and 100 sacks cement.

RECEIVED
STATE CORPORATION COMMISSION
2-20-73
FEB 20 1973
CONSERVATION DIVISION
Wichita, Kansas

(If additional description is necessary, use BACK of this sheet)
Name of Plugging Contractor Southwest Casing Pulling Co.
Address Box 364 Great Bend, Kansas


STATE OF Kansas, COUNTY OF Barton, ss.
Southwest Casing Pulling Co.

(employee of owner) or (owner or operator) of the above-described well, being first duly sworn on oath, says: That I have knowledge of the facts, statements, and matters herein contained and the log of the above-described well as filed and that the same are true and correct. So help me God.

(Signature) W. C. Spencer Sec.
Box 364 Great Bend, Kansas
(Address)

SUBSCRIBED AND SWORN TO before me this 16 day of February, 1973

My commission expires



Sidney D. Miller
Notary Public.

L. B. STABLEFORD
ANDRESON #1

NW NW NW Sec. 4-10S-19W
Rooks County, Kansas

RECEIVED
STATE CORPORATION COMMISSION

JAN 16 1973

CONSERVATION DIVISION
Wichita, Kansas

Casing

8 5/8" Set @ 203'
5 1/2" Set @ 3747'

Cement

150 Sacks
150 Sacks

Conn: 6-20-51
Comp: 7-7-51
Total Depth: 3745'


FORMATION

DEPTH


Sand & shale	0 - 203
Shale & shells	203 - 515
Shale & sand	515 - 985
Sand	985 - 1285
Shale & sand	1285 - 1590
Lime & shale	1590 - 1750
(Red Bed)	(1685 - 1700)
Shale & shells	1750 - 1965
Shale & lime	1965 - 2530
Shale & shells	2530 - 2630
Shale & lime	2630 - 3470
Lime	3470 - 3500
Lime & shale	3500 - 3570
Lime	3570 - 3640
Shale & lime	3640 - 3665
Cherty lime & shale	3665 - 3725
Lime & shale	3725 - 3746
Arbuckle	3746 - 3750

STATE OF KANSAS)
) SS
SEDGWICK COUNTY)

I hereby certify that the above information is true and correct
to the best of my knowledge.



Subscribed and sworn to before me this 10th day of July, 1951.



Notary Public

My commission expires: 5-28-52
~~6-5-54~~