

15-163-21371-0006

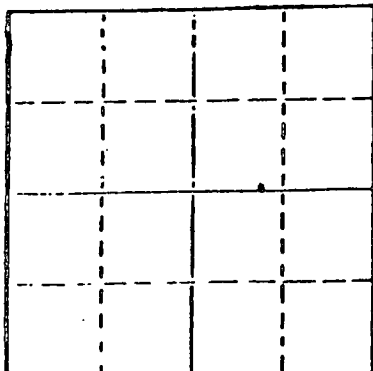
STATE OF KANSAS
STATE CORPORATION COMMISSION

WELL PLUGGING RECORD

Give All Information Completely
Make Required Affidavit
Mail or Deliver Report to
Conservation Division
State Corporation Comm.
245 North Water
Wichita, KS 67202

Rooks County, Sec. 6 Twp. 10 Rge. 19 XE/W
Location as "NE/CNW $\frac{1}{4}$ SW $\frac{1}{4}$ " or footage from lines

C. S. $\frac{1}{2}$ NE SE
Lease Owner Sinclair & Immich
Lease Name Gish Well No. 1
Office Address 307 Farmers & Bankers Bldg. Wichits, KS 67202
Character of Well (Completed as Oil, Gas or Dry Hole)



Locate well correctly on above
Section Plot

Dry Hole
Date Well completed 8-10 1981
Application for plugging filed 8-10 1981
Application for plugging approved 8-10 1981
Plugging commenced 8-10 1981
Plugging completed 8-10 1981
Reason for abandonment of well or producing formation

If a producing well is abandoned, date of last production 19

Was permission obtained from the Conservation Division or its agents before plugging was commenced? Yes

Name of Conservation Agent who supervised plugging of this well Marion Schmidt
Producing formation Depth to top Bottom Total Depth of Well 3850'
Show depth and thickness of all water, oil and gas formations.

OIL, GAS OR WATER RECORDS

CASING RECORD

FORMATION	CONTENT	FROM	TO	SIZE	PUT IN	PULLED OUT
				8 5/8"	263'	-0-

Describe in detail the manner in which the well was plugged, indicating where the mud fluid was placed and the method or methods used in introducing it into the hold. If cement or other plugs were used, state the character of same and depth placed, from feet to feet for each plug set.

1st plug was set @ 940' with 70 sacks
2nd plug was set @ 240' with 30 sacks
3rd plug was set @ 40' with 10 sacks

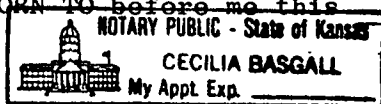
(If additional description is necessary, use BACK of this sheet)

Name of Plugging Contractor Dreiling Oil, Inc.

STATE OF KANSAS COUNTY OF ELLIS, ss.
I, Patty Dreiling, of Dreiling Oil, Inc. (employee of owner) or (owner or operator) of the above-described well, being first duly sworn on oath, says: That I have knowledge of the facts, statements, and matters herein contained and the log of the above-described well as filed and that the same are true and correct. So help me God.

(Signature) Patty Dreiling
Patty Dreiling, Victoria, KS 67671
(Address)

SUBSCRIBED AND SWORN TO before me this 14th day of August, 1981



Cecilia Basgall
Cecilia Basgall Notary Public.

My commission expires January 19, 1985

RECEIVED
STATE CORPORATION COMMISSION
8-17-81
AUG 17 1981
CONSERVATION DIVISION
Wichita, Kansas

DREILING OIL, INC.

15-163-21371-0000

Victoria, Kansas 67671

Sinclair & Immich
307 Farmers & Bankers Bldg
200 E. First St.
Wichita, KS 67202

Company

Sec. 6 Twp. 10 Rng. 19W

Farm

Gish No. 1

Location C S/2 NE SE

Total Depth

3850'

County Rooks

Comm.

8-4-81 Comp. 8-10-81

Elevation: 2232' K. B.

Contractor

Dreiling Oil, Inc.
Rt. #1
Victoria, KS 67671

2229' D. F.

2227' G. R.

Casing Record

Cement Record

Production:

263' - 8 5/8"

160 sacks cement

D & A

Figures Indicate Bottom of Formations

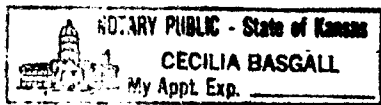
0'	35'	Top Soil
35'	45'	Sand
45'	72'	Shale
72'	266'	Shale
266'	950'	Shale
950'	1130'	Shale
1130'	1385'	Sand
1385'	1656'	Shale
1656'	1671'	Anhy.
1671'	1691'	Anhy.
1691'	2257'	Shale
2257'	2430'	Shale & Lime
2430'	2742'	Lime
2742'	2922'	Lime & Shale
2922'	3250'	Lime & Shale
3250'	3388'	Lime
3388'	3520'	Lime
3520'	3627'	Lime
3627'	3690'	Lime
3690'	3709'	Lime
3709'	3822'	Lime
3822'	3850'	Lime
3850'	T.D.	

STATE OF KANSAS)
)ss
COUNTY OF ELLIS)

I, Patty Dreiling, of Dreiling Oil, Inc., upon oath states that the above and foregoing is a true and correct copy from the Daily Drilling Report from the Gish #1.

Patty Dreiling
Patty Dreiling

Subscribed and sworn to before me this 14th day of August, 1981.



Cecilia Basgall
Cecilia Basgall Notary Public

My commission expires: January 19, 1985