

KANSAS CORPORATION COMMISSION  
OIL & GAS CONSERVATION DIVISION

ORIGINAL

Form ACO-1  
October 2008  
Form Must Be Typed

*Ken  
M  
12/12/08*

WELL COMPLETION FORM  
WELL HISTORY - DESCRIPTION OF WELL & LEASE

OPERATOR: License # 3956  
Name: Brungardt Oil & Leasing, Inc.  
Address 1: P.O. Box 871  
Address 2: \_\_\_\_\_  
City: Russell State: KS Zip: 67665 + \_\_\_\_\_  
Contact Person: Gary L. Brungardt  
Phone: ( 785 ) 483-4975  
CONTRACTOR: License # 5104 5184  
Name: Shields Oil Producers  
Wellsite Geologist: Brad Hutchison  
Purchaser: None

Designate Type of Completion:  
\_\_\_\_ New Well    \_\_\_\_ Re-Entry    \_\_\_\_ Workover  
\_\_\_\_ Oil    \_\_\_\_ SWD    \_\_\_\_ SIOW  
\_\_\_\_ Gas    \_\_\_\_ ENHR    \_\_\_\_ SIGW  
\_\_\_\_ CM (Coal Bed Methane)    \_\_\_\_ Temp. Abd.  
 Dry    \_\_\_\_ Other \_\_\_\_\_  
*(Core, WSW, Expl., Cathodic, etc.)*

If Workover/Re-entry: Old Well Info as follows:  
Operator: \_\_\_\_\_  
Well Name: \_\_\_\_\_  
Original Comp. Date: \_\_\_\_\_ Original Total Depth: \_\_\_\_\_  
\_\_\_\_ Deepening    \_\_\_\_ Re-perf.    \_\_\_\_ Conv. to Enhr.    \_\_\_\_ Conv. to SWD  
\_\_\_\_ Plug Back: \_\_\_\_\_ Plug Back Total Depth \_\_\_\_\_  
\_\_\_\_ Commingled    Docket No.: \_\_\_\_\_  
\_\_\_\_ Dual Completion    Docket No.: \_\_\_\_\_  
\_\_\_\_ Other (SWD or Enhr.?)    Docket No.: \_\_\_\_\_  
10/20/08    10/27/08    *P+ A 10/27/08*  
Spud Date or    Date Reached TD    Completion Date or  
Recompletion Date       Recompletion Date

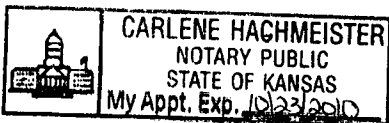
API No. 15 - 167-23532-0000  
Spot Description: \_\_\_\_\_  
NE NE SW NW Sec. 27 Twp. 13 S. R. 12  East  West  
630 Feet from  North /  South Line of Section  
2230 Feet from  East /  West Line of Section  
Footages Calculated from Nearest Outside Section Corner:  
 NE  NW  SE  SW  
County: Russell  
Lease Name: Thielen B Well #: 1  
Field Name: Unknown  
Producing Formation: \_\_\_\_\_  
Elevation: Ground: 1726 Kelly Bushing: 1731  
Total Depth: 3015 Plug Back Total Depth: \_\_\_\_\_  
Amount of Surface Pipe Set and Cemented at: 235 Feet  
Multiple Stage Cementing Collar Used?  Yes  No  
If yes, show depth set: \_\_\_\_\_ Feet  
If Alternate II completion, cement circulated from: 235  
feet depth to: surface w/ 165 sx cmt.

Drilling Fluid Management Plan *P+ A AIT I NCR*  
*(Data must be collected from the Reserve Pit)* 1-13-09  
Chloride content: \_\_\_\_\_ ppm Fluid volume: \_\_\_\_\_ bbls  
Dewatering method used: \_\_\_\_\_  
Location of fluid disposal if hauled offsite: \_\_\_\_\_  
Operator Name: Brungardt Oil & Leasing, Inc.  
Lease Name: Splawn #2 License No.: 3956  
Quarter S1/2 Sec. 23 Twp. 12 S. R. 13  East  West  
County: Russell Docket No.: E-26945

**INSTRUCTIONS:** An original and two copies of this form shall be filed with the Kansas Corporation Commission, 130 S. Market - Room 2078, Wichita, Kansas 67202, within 120 days of the spud date, recompletion, workover or conversion of a well. Rule 82-3-130, 82-3-106 and 82-3-107 apply. Information of side two of this form will be held confidential for a period of 12 months if requested in writing and submitted with the form (see rule 82-3-107 for confidentiality in excess of 12 months). One copy of all wireline logs and geologist well report shall be attached with this form. ALL CEMENTING TICKETS MUST BE ATTACHED. Submit CP-4 form with all plugged wells. Submit CP-111 form with all temporarily abandoned wells.

All requirements of the statutes, rules and regulations promulgated to regulate the oil and gas industry have been fully complied with and the statements herein are complete and correct to the best of my knowledge.

Signature: *Gary L. Brungardt*  
Title: Owner Date: 10/11/08  
Subscribed and sworn to before me this 11<sup>th</sup> day of December,  
20 08.  
Notary Public: *Carlene Hachmeister*  
Date Commission Expires: 10/23/2010



**KCC Office Use ONLY**  
 Letter of Confidentiality Received  
If Denied, Yes  Date: \_\_\_\_\_  
 Wireline Log Received  
 Geologist Report Received  
 UIC Distribution

RECEIVED  
KANSAS CORPORATION COMMISSION

DEC 12 2008

CONSERVATION DIVISION  
WICHITA, KS

Operator Name: Brungardt Oil & Leasing, Inc. Lease Name: Thielen B Well #: 1  
 Sec. 27 Twp. 13 S. R. 12  East  West County: Russell

**INSTRUCTIONS:** Show important tops and base of formations penetrated. Detail all cores. Report all final copies of drill stems tests giving interval tested, time tool open and closed, flowing and shut-in pressures, whether shut-in pressure reached static level, hydrostatic pressures, bottom hole temperature, fluid recovery, and flow rates if gas to surface test, along with final chart(s). Attach extra sheet if more space is needed. Attach copy of all Electric Wireline Logs surveyed. Attach final geological well site report.

Drill Stem Tests Taken  Yes  No  
 (Attach Additional Sheets)

Samples Sent to Geological Survey  Yes  No

Cores Taken  Yes  No  
 Electric Log Run  Yes  No  
 (Submit Copy)

List All E. Logs Run:

None

Log Formation (Top), Depth and Datum  Sample

Name Top Datum

See attached Geologist Report

CASING RECORD <input checked="" type="checkbox"/> New <input type="checkbox"/> Used							
Report all strings set-conductor, surface, intermediate, production, etc.							
Purpose of String	Size Hole Drilled	Size Casing Set (In O.D.)	Weight Lbs. / Ft.	Setting Depth	Type of Cement	# Sacks Used	Type and Percent Additives
Surface	12 1/4"	8 5/8	20	235'	common	165	2%gel 3%calcium

ADDITIONAL CEMENTING / SQUEEZE RECORD				
Purpose:	Depth Top Bottom	Type of Cement	#Sacks Used	Type and Percent Additives
<input type="checkbox"/> Perforate <input type="checkbox"/> Protect Casing <input type="checkbox"/> Plug Back TD <input type="checkbox"/> Plug Off Zone	See	Plugging Report and	Cement Ticket	

Shots Per Foot	PERFORATION RECORD - Bridge Plugs Set/Type Specify Footage of Each Interval Perforated	Acid, Fracture, Shot, Cement Squeeze Record (Amount and Kind of Material Used)	Depth
	Dry Hole		

RECEIVED  
 KANSAS CORPORATION COMMISSION  
**DEC 12 2008**  
 CONSERVATION DIVISION  
 WICHITA, KS

TUBING RECORD: Size: \_\_\_\_\_ Set At: \_\_\_\_\_ Packer At: \_\_\_\_\_ Liner Run:  Yes  No


Date of First, Resumed Production, SWD or Enhr. \_\_\_\_\_ Producing Method:  Flowing  Pumping  Gas Lift  Other (Explain)

Estimated Production Per 24 Hours Oil Bbls. Dry Gas Mcf Hole Water Bbls. \_\_\_\_\_ Gas-Oil Ratio \_\_\_\_\_ Gravity \_\_\_\_\_

DISPOSITION OF GAS: <input type="checkbox"/> Vented <input type="checkbox"/> Sold <input type="checkbox"/> Used on Lease (If vented, Submit ACO-18.)	METHOD OF COMPLETION: <input type="checkbox"/> Open Hole <input type="checkbox"/> Perf. <input type="checkbox"/> Dually Comp. <input type="checkbox"/> Commingled <input type="checkbox"/> Other (Specify) _____	PRODUCTION INTERVAL: _____ _____
--	--	--

# Brungardt Oil & Leasing Inc.

Gary L. Brungardt, Owner  
P.O. Box 871  
213 West Seventh Street  
Russell, Kansas 67665  
(785) 483-4975



December 11, 2008

Kansas Corporation Commission  
130 S. Market, Room 2078  
Wichita, KS 67202

Re: Thielen B #1  
API# 15-167-23532-0000  
Russell County

Dear Sirs:

Please find enclosed the following documents:

- Ally. rec'd  
per KH  
12/17/08  
Kun*
1. ✓ Original and two copies of ACO-1
  2. ✓ Exploration & Production Waste Transfer CDP-5
  3. ✓ Surface and Plugging Cement Tickets
  4. ✓ Two Drill Stem Test Tickets
  5. ✓ Copy of Intent to Drill
  6. ✓ Geologist Report
  7. ✓ Well Plugging Application plus well log
  8. ✓ Drill Stem Test Report
- CP 4  
Ally. rec'd  
12/27*

RECEIVED  
KANSAS CORPORATION COMMISSION


DEC 12 2008

CONSERVATION DIVISION  
WICHITA, KS

If you have any questions, please feel free contact me.

Thank you,

Gary L. Brungardt  
Brungardt Oil & Leasing, Inc.





24 S. Lincoln Street  
 P.O. Box 31  
 Russell, KS 67665-2906  
 Voice: (785) 483-3887  
 Fax: (785) 483-5566

# INVOICE

Invoice Number: 116674  
 Invoice Date: Oct 21, 2008  
 Page: 1

**Bill To:**  
 Brungardt Oil Company  
 P. O. Box 871  
 Russell, KS 67665

Customer ID	Well Name # or Customer P.O.	Payment Terms	
Brung	Thielen B #1	Net 30 Days	
Job Location	Camp Location	Service Date	Due Date
KS2	Russell	Oct 21, 2008	11/20/08

Quantity	Item	Description	Unit Price	Amount
165.00	MAT	Class A Common	13.50	2,227.50
3.00	MAT	Gel	20.25	60.75
6.00	MAT	Chloride	51.50	309.00
174.00	SER	Handling	2.25	391.50
1.00	SER	Minimum Handling Mileage Charge	300.00	300.00
1.00	SER	Surface	991.00	991.00
10.00	SER	Mileage Pump Truck	7.00	70.00
1.00	EQP	Wooden Plug	66.00	66.00

**DRILLING**  
*Pay now*

RECEIVED  
 KANSAS CORPORATION COMMISSION  
 DEC 12 2008  
 CONSERVATION DIVISION  
 WICHITA, KS

ALL PRICES ARE NET, PAYABLE  
 30 DAYS FOLLOWING DATE OF  
 INVOICE. 1 1/2% CHARGED  
 THEREAFTER. IF ACCOUNT IS  
 CURRENT, TAKE DISCOUNT OF

Subtotal	4,415.75
Sales Tax	194.42
Total Invoice Amount	4,610.17
Payment/Credit Applied	
<b>TOTAL</b>	<b>4,610.17</b>

\$ 441.57

ONLY IF PAID ON OR BEFORE

Nov 20 2008

*Ypd 10/20/08 CR# 1007*  
*\$24168.60*

# ALLIED CEMENTING CO., LLC. 034925

REMIT TO P.O. BOX 31  
RUSSELL, KANSAS 67665

SERVICE POINT:

Russell KS

DATE <u>10-21-08</u>	SEC. <u>27</u>	TWP. <u>13</u>	RANGE <u>12</u>	CALLED OUT	ON LOCATION	JOB START <u>8:30am</u>	JOB FINISH <u>9:00am</u>
LEASE <u>Thielen B</u>	WELL # <u>1</u>		LOCATION <u>Bunker Hill 9st 2 East North over</u>			COUNTY <u>Russell</u>	STATE <u>KS</u>
OLD OR <u>NEW</u> (Circle one)			<u>Railroad tracks 1 East 1 North North East into</u>				

CONTRACTOR Shields Drilling #1  
 TYPE OF JOB Surface  
 HOLE SIZE 12 1/4 T.D. 237'  
 CASING SIZE 8 5/8 20# DEPTH 237'  
 TUBING SIZE DEPTH  
 DRILL PIPE DEPTH  
 TOOL DEPTH  
 PRES. MAX MINIMUM  
 MEAS. LINE SHOE JOINT  
 CEMENT LEFT IN CSG. 15'  
 PERFS.  
 DISPLACEMENT 14.13 Bb1

OWNER \_\_\_\_\_  
 CEMENT AMOUNT ORDERED 165 Com 3% CC 2% gel

EQUIPMENT  
 PUMP TRUCK CEMENTER John Roberts  
 # 409 HELPER Robert  
 BULK TRUCK  
 # 410 DRIVER Chris H.  
 BULK TRUCK  
 # DRIVER

COMMON	<u>165</u>	@	<u>13.50</u>	<u>2,227.50</u>
POZMIX		@		
GEL	<u>3</u>	@	<u>20.25</u>	<u>60.75</u>
CHLORIDE	<u>6</u>	@	<u>51.50</u>	<u>309.00</u>
ASC		@		
RECEIVED KANSAS CORPORATION COMMISSION				
<b>DEC 12 2008</b>				
CONSERVATION DIVISION WICHITA, KS				
HANDLING	<u>179</u>	@	<u>2.25</u>	<u>391.50</u>
MILEAGE	<u>110/sk/mile</u>			<u>300.00</u>
				TOTAL <u>3,288.75</u>

REMARKS:

Est. Circulation Mix 165sk cement  
Displace plug w/ 14.13 Bb1 H2O  
Cement Did Circulate!  
Thanks!

CHARGE TO: Brungardt Oil & Leasing  
 STREET \_\_\_\_\_  
 CITY \_\_\_\_\_ STATE \_\_\_\_\_ ZIP \_\_\_\_\_

SERVICE

DEPTH OF JOB			
PUMP TRUCK CHARGE			<u>991.00</u>
EXTRA FOOTAGE		@	
MILEAGE	<u>10</u>	@	<u>70.00</u>
MANIFOLD		@	
TOTAL <u>1061.00</u>			

PLUG & FLOAT EQUIPMENT

<u>8 5/8 Wooden Plug</u>	@		<u>66.00</u>
	@		
	@		
	@		
TOTAL <u>66.00</u>			

To Allied Cementing Co., LLC.  
 You are hereby requested to rent cementing equipment and furnish cementer and helper(s) to assist owner or contractor to do work as is listed. The above work was done to satisfaction and supervision of owner agent or contractor. I have read and understand the "GENERAL TERMS AND CONDITIONS" listed on the reverse side.

SALES TAX (If Any) \_\_\_\_\_  
 TOTAL CHARGES \_\_\_\_\_  
 DISCOUNT \_\_\_\_\_ IF PAID IN 30 DAYS

PRINTED NAME Thomas J Engel  
 SIGNATURE [Signature]

24 S. Lincoln Street  
P.O. Box 31  
Russell, KS 67665-2906  
Voice: (785) 483-3887  
Fax: (785) 483-5566

# INVOICE

Invoice Number: 116754  
Invoice Date: Oct 27, 2008  
Page: 1

**Bill To:**  
Brungardt Oil Company  
P. O. Box 871  
Russell, KS 67665

Customer ID	Well Name # or Customer P.O.	Payment Terms	
Brung	Thielen B #1	Net 30 Days	
Job Location	Camp Location	Service Date	Due Date
KS2	Great Bend	Oct 27, 2008	11/26/08

Quantity	Item	Description	Unit Price	Amount
96.00	MAT	Class A Common	13.50	1,296.00
64.00	MAT	Pozmix	7.55	483.20
6.00	MAT	Gel	20.25	121.50
40.00	MAT	Flo Seal	2.45	98.00
167.00	SER	Handling	2.25	375.75
1.00	SER	Minimum Handling Mileage Charge	300.00	300.00
1.00	SER	Plug	990.00	990.00
10.00	SER	Mileage Pump Truck	7.00	70.00

**DRILLING**  
*Payment.*

RECEIVED  
KANSAS CORPORATION COMMISSION  
**DEC 12 2008**  
CONSERVATION DIVISION  
WICHITA, KS

ALL PRICES ARE NET, PAYABLE 30 DAYS FOLLOWING DATE OF INVOICE. 1 1/2% CHARGED THEREAFTER. IF ACCOUNT IS CURRENT, TAKE DISCOUNT OF

\$ 373.44

ONLY IF PAID ON OR BEFORE

**Nov 26, 2008**

Subtotal	3,734.45
Sales Tax	272.61
Total Invoice Amount	4,007.06
Payment/Credit Applied	
<b>TOTAL</b>	<b>4,007.06</b>

*Ypd 11/31/08  
CCH 1008*

*3633.62*

# ALLIED CEMENTING CO., LLC. 33585

REMIT TO P.O. BOX 31  
RUSSELL, KANSAS 67665

SERVICE POINT:  
Great Bend

DATE <u>10-27-08</u>	SEC <u>27</u>	TWP. <u>13s</u>	RANGE <u>12w</u>	CALLED OUT <u>10:30pm</u>	ON LOCATION <u>3:30am</u>	JOB START <u>7:30am</u>	JOB FINISH <u>8:30am</u>
LEASE <u>Thick B</u>		WELL # <u>1</u>		LOCATION <u>Bunker Hill, 9<sup>th</sup>, 2E, 1/2 N, 3E, 1N, 1/2 into</u>		COUNTY <u>Russell</u>	STATE <u>KS</u>
OLD OR <input checked="" type="radio"/> NEW (Circle one)							

CONTRACTOR Shields

TYPE OF JOB Plug

HOLE SIZE \_\_\_\_\_ T.D. 690'

CASING SIZE \_\_\_\_\_ DEPTH \_\_\_\_\_

TUBING SIZE \_\_\_\_\_ DEPTH \_\_\_\_\_

DRILL PIPE 4 1/2" DEPTH 690'

TOOL \_\_\_\_\_ DEPTH \_\_\_\_\_

PRES. MAX 300psi MINIMUM \_\_\_\_\_

MEAS. LINE \_\_\_\_\_ SHOE JOINT \_\_\_\_\_

CEMENT LEFT IN CSG. \_\_\_\_\_

PERFS. \_\_\_\_\_

DISPLACEMENT Freshwater

EQUIPMENT \_\_\_\_\_

PUMP TRUCK CEMENTER Tyler

# 343-398 HELPER Joe

BULK TRUCK

# 3411 DRIVER John

BULK TRUCK

# \_\_\_\_\_ DRIVER \_\_\_\_\_

OWNER Brungardt oil leasing


CEMENT

AMOUNT ORDERED 16cs, 60/40, 4% gel, 1/2" Flo Seal

COMMON	<u>96</u>	@	<u>13.50</u>	<u>1296.00</u>
POZMIX	<u>64</u>	@	<u>7.55</u>	<u>483.20</u>
GEL	<u>6</u>	@	<u>20.25</u>	<u>121.50</u>
CHLORIDE		@		
ASC		@		
Flo Seal	<u>40*</u>	@	<u>2.45</u>	<u>98.00</u>
		@		
		@		
		@		
		@		
		@		
		@		
		@		
HANDLING	<u>167</u>	@	<u>2.25</u>	<u>375.75</u>
MILEAGE	<u>167 x 10 x 10</u>	min		<u>300.00</u>
TOTAL				<u>2674.45</u>

**REMARKS:**

25@ 690'  
80@ 410'  
10@ 40'  
30@ RH  
15@ MH



CHARGE TO: Brungardt oil

STREET \_\_\_\_\_

CITY \_\_\_\_\_ STATE \_\_\_\_\_ ZIP \_\_\_\_\_

Thank You

To Allied Cementing Co., LLC.  
You are hereby requested to rent cementing equipment and furnish cementer and helper(s) to assist owner or contractor to do work as is listed. The above work was done to satisfaction and supervision of owner agent or contractor. I have read and understand the "GENERAL TERMS AND CONDITIONS" listed on the reverse side.

PRINTED NAME Thomas J Engel

SIGNATURE [Signature]

**SERVICE**

DEPTH OF JOB 690'

PUMP TRUCK CHARGE \_\_\_\_\_ 990.00

EXTRA FOOTAGE \_\_\_\_\_ @ \_\_\_\_\_

MILEAGE 10 @ 7.00 70.00

MANIFOLD \_\_\_\_\_ @ \_\_\_\_\_

\_\_\_\_\_ @ \_\_\_\_\_

\_\_\_\_\_ @ \_\_\_\_\_

TOTAL 1060.00

**PLUG & FLOAT EQUIPMENT**

\_\_\_\_\_ @ \_\_\_\_\_

\_\_\_\_\_ @ \_\_\_\_\_

\_\_\_\_\_ @ \_\_\_\_\_

\_\_\_\_\_ @ \_\_\_\_\_

\_\_\_\_\_ @ \_\_\_\_\_

TOTAL \_\_\_\_\_

SALES TAX (If Any) \_\_\_\_\_

TOTAL CHARGES \_\_\_\_\_

DISCOUNT \_\_\_\_\_ IF PAID IN 30 DAYS