

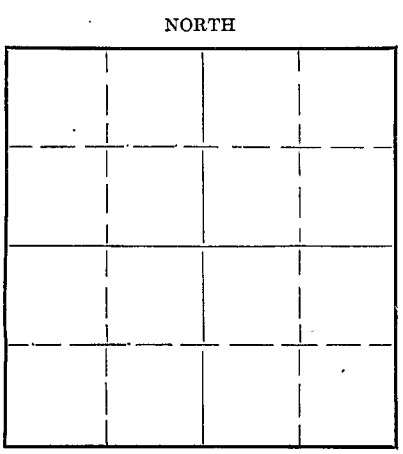
15-163-00101-0000

# WELL PLUGGING RECORD

STATE OF KANSAS  
 STATE CORPORATION COMMISSION  
 Give All Information Completely  
 Make Required Affidavit  
 Mail or Deliver Report to:  
 Conservation Division  
 State Corporation Commission  
 800 Bitting Building  
 Wichita, Kansas

OR  
**FORMATION PLUGGING RECORD** Strike out upper line when reporting plugging of formations.

Rooks County. Sec. 17 Twp. 10 Rge. (E) 19 (W)  
 Location as "NE $\frac{1}{4}$ NW $\frac{1}{4}$ SW $\frac{1}{4}$ " or footage from lines. SW SW NE  
 Lease Owner. Westgate-Greenland Oil Company, et al  
 Lease Name. Henderson Well No. 1  
 Office Address. 1022 Union National Bank Building, Wichita 2, Kansas  
 Character of Well (completed as Oil, Gas or Dry Hole) dry hole  
 Date well completed. 6-16-48 19.  
 Application for plugging filed. 6-16-48 19.  
 Application for plugging approved. 6-17-48 19.  
 Plugging commenced. 6-16-48 19.  
 Plugging completed. 6-16-48 19.  
 Reason for abandonment of well or producing formation.



Locate well correctly on above Section Plat

If a producing well is abandoned, date of last production. none 19.  
 Was permission obtained from the Conservation Division or its agents before plugging was commenced? yes

Name of Conservation Agent who supervised plugging of this well. M. A. Rives  
 Producing formation. Depth to top. Bottom. Total Depth of Well. 3830 Feet  
 Show depth and thickness of all water, oil and gas formations.


### OIL, GAS OR WATER RECORDS

### CASING RECORD

| Formation      | Content | From     | To         | Size           | Put In     | Pulled Out  |
|----------------|---------|----------|------------|----------------|------------|-------------|
| <u>surface</u> |         | <u>0</u> | <u>150</u> | <u>10 3/4"</u> | <u>150</u> | <u>none</u> |
|                |         |          |            |                |            |             |
|                |         |          |            |                |            |             |
|                |         |          |            |                |            |             |
|                |         |          |            |                |            |             |
|                |         |          |            |                |            |             |
|                |         |          |            |                |            |             |
|                |         |          |            |                |            |             |
|                |         |          |            |                |            |             |
|                |         |          |            |                |            |             |

Describe in detail the manner in which the well was plugged, indicating where the mud fluid was placed and the method or methods used in introducing it into the hole. If cement or other plugs were used, state the character of same and depth placed, from \_\_\_\_\_ feet to \_\_\_\_\_ feet for each plug set.

Filled hole from 3830 to 150' with heavy mud  
Set plug at 150' and cemented with 20 sacks cement  
Filled with mud to 20' and set plug  
Cemented with 10 sacks to cellar base



(If additional description is necessary, use BACK of this sheet)

Correspondence regarding this well should be addressed to. G. E. Bitler, c/o Westgate-Greenland Oil Company  
 Address. 1022 Union National Bank Building, Wichita 2, Kansas

STATE OF Kansas, COUNTY OF Sedgwick, ss.

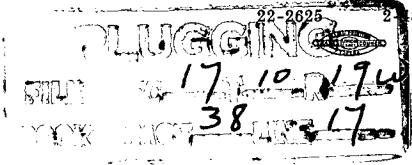

G. E. Bitler (employee of owner) or ~~owner or operator~~ of the above-described well, being first duly sworn on oath, says: That I have knowledge of the facts, statements, and matters herein contained and the log of the above-described well as filed and that the same are true and correct. So help me God.

(Signature) G. E. Bitler

1022 Union National Bank Building, Wichita 2, Ks  
 (Address)

SUBSCRIBED AND SWORN to before me this 19th day of June, 19 48

Esther Twell  
 Notary Public.



My commission expires May 25, 1949

COMPANY: Westgate Greenland Oil Company  
 CONTRACTOR: Jackson Drilling Corporation  
 WELLS: Henderson #1  
 LOCATION: SW/NE Section 17-10S-19W  
 Rooks County, Kansas  
 COMMENCEMENT: June 4, 1948  
 COMPLETION: June 15, 1948

|      |    |      |                   |
|------|----|------|-------------------|
| 0    | to | 70   | Sand              |
| 70   | to | 750  | Shale             |
| 750  | to | 950  | Shale & shells    |
| 950  | to | 990  | Sancy shale       |
| 990  | to | 1070 | Shale             |
| 1070 | to | 1090 | Lime              |
| 1090 | to | 1335 | Sand              |
| 1335 | to | 1405 | Shale             |
| 1405 | to | 1600 | Shale & shells    |
| 1600 | to | 1620 | Sand red bed      |
| 1620 | to | 1685 | Anhydrite         |
| 1685 | to | 1940 | Shale             |
| 1940 | to | 2110 | Shale & shells    |
| 2110 | to | 2135 | Lime              |
| 2135 | to | 2280 | Shale & lime      |
| 2280 | to | 2655 | Pyrite shale      |
| 2655 | to | 2685 | Shale & lime      |
| 2685 | to | 2785 | Lime              |
| 2785 | to | 3200 | Lime & shale      |
| 3200 | to | 3355 | Lime              |
| 3355 | to | 3395 | Lime & shale      |
| 3395 | to | 3735 | Lime              |
| 3735 | to | 3752 | Conglomerate      |
| 3752 | to | 3775 | Lime              |
| 3775 | to | 3800 | Lime conglomerate |
| 3800 | to | 3830 | Arbuckle          |
|      |    | 3830 | T.D.              |

Set 150 feet 10 3/4" casing - cemented with 125 sacks cement

Top: arbuckle 3800

Dry & abandoned

C E R T I F I C A T E

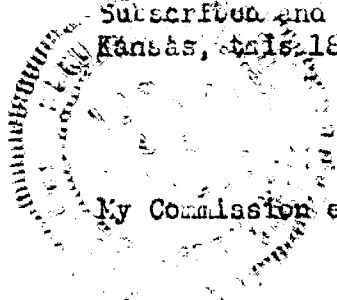
I, Clare A. Stewart, do hereby certify that the above and foregoing is a true and correct copy of log of the Henderson #1, Section 17-10S-19W, Rooks County, Kansas, as reflected by files of the Jackson Drilling Corp.

*Clare A. Stewart*  
 Clare A. Stewart

Subscribed and sworn to before me, a Notary Public, within and for Johnson County, Kansas, this 18th day of June, 1948

*Dorothy J. Wilson*  
 Dorothy J. Wilson

My Commission expires November 30, 1950



17 10 1948  
 38 17