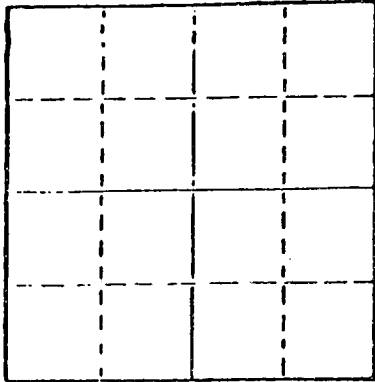


STATE OF KANSAS
STATE CORPORATION COMMISSION

WELL PLUGGING RECORD

Give All Information Completely
Make Required Affidavit
Mail or Deliver Report to
Conservation Division
State Corporation Comm.
245 North Water
Wichita, KS 67202



Locate well correctly on above
Section Plot

Rocks _____ County. Sec. 17 Twp. 10S Rge. 19W B/W
Location as "NE/CNW $\frac{1}{4}$ /SW $\frac{1}{4}$ " or footage from lines _____
990' S of NL; 1155' E of WL of E/2 SE/4 NW/4 NW/4
Lease Owner Frontier Oil Company
Lease Name Dick Well No. 6
Office Address 1720 KSB&T Building, Wichita, Kansas 67202
Character of Well (Completed as Oil, Gas or Dry Hole) _____
D & A

Date Well completed June 25, 1978
Application for plugging filed June 25, 1978
Application for plugging approved June 25, 1978
Plugging commenced June 25, 1978
Plugging completed June 25, 1978
Reason for abandonment of well or producing formation _____
D & A

If a producing well is abandoned, date of last production _____
19

Was permission obtained from the Conservation Division or
its agents before plugging was commenced? Yes

Name of Conservation Agent who supervised plugging of this well Leo F. Massey
Producing formation _____ Depth to top _____ Bottom _____ Total Depth of Well 3,830'
Show depth and thickness of all water, oil and gas formations.

OIL, GAS OR WATER RECORDS

CASING RECORD

FORMATION	CONTENT	FROM	TO	SIZE	PUT IN	PULLED OUT
				8 5/8"	252'	-0-

Describe in detail the manner in which the well was plugged, indicating where the mud fluid
was placed and the method or methods used in introducing it into the hold. If cement or other
plugs were used, state the character of same and depth placed, from _____ feet to
_____ feet for each plug set.

Plug #1 @ 720' w/70 sx cement
Plug #2 @ 240' w/20 sx cement
Plug #3 @ 40' w/10 sx cement
(Cement - 50/50 Pozmix, 6% Gel)

RECEIVED
STATE CORPORATION COMMISSION
7-14-78
JUL 14 1978

CONSERVATION DIVISION
Wichita, Kansas

(If additional description is necessary, use BACK of this sheet)

Name of Plugging Contractor Red Tiger Drilling Company
1720 KSB&T Building, Wichita, Kansas

STATE OF Kansas COUNTY OF Sedgwick, ss.
Gloria Fawcett (employee of owner) or (~~XXXXXXXXXXXXXXXXXX~~)


of the above-described well, being first duly sworn on oath, says: That I have knowledge of
the facts, statements, and matters herein contained and the log of the above-described well
as filed and that the same are true and correct. So help me God.

(Signature) Gloria Fawcett
1720 KSB&T Building, Wichita, Kansas 67202
(Address)

SUBSCRIBED AND SWORN TO before me this 26th day of June, 1978.

My commission expires _____

Joyce A. Hagermann
Notary Public.



DRILLERS LOG

No. 6 Dick

CASING RECORD:	COMPANY:	Frontier Oil Company	DESCRIPTION:
8 5/8" @ 260' w/190 sx cement	CONTRACTOR:	Red Tiger Drilling Company	990' S of NL; 1155' E of WL of E/2 SE/4 NW/4 NW/4 Sec. 17-T10S-R19W Rooks County, Kansas
	COMMENCED:	June 15, 1978	
	COMPLETED:	June 25, 1978	
TOTAL DEPTH: 3,830'			ELEVATION: 2,198' KB

<u>FORMATION</u>	<u>FROM</u>	<u>TO</u>	<u>REMARKS</u>
Shale	0	268	
Shale & Red Bed	268	1085	
Sand	1085	1283	
Shale	1283	1360	
Shale & Red Bed	1360	1617	
Anhydrite	1617	1650	
Shale	1650	2510	
Hard Sand	2510	2517	
Shale w/Lime Streaks	2517	2563	
Shale w/Lime	2563	2720	
Shale & Lime	2720	3032	
Lime & Shale	3032	3245	
Lime	3245	3830	
RTD		3830	

I certify that this is a true and correct copy of the above log to the best of my knowledge.

RED TIGER DRILLING COMPANY


Gloria Fawcett

 Gloria Fawcett

Subscribed and sworn to before me this 26th day of June, 1978.

Joyce A. Hagermann

 Notary Public



RECEIVED
 STATE GEOLOGICAL COMMISSION

JUL 14 1978
 CONSERVATION DIVISION
 Wichita, Kansas