

STATE OF KANSAS
STATE CORPORATION COMMISSION

Form CP-4

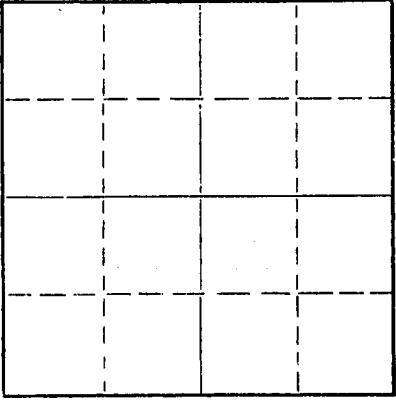
Give All Information Completely
Make Required Affidavit
Mail or Deliver Report to:
Conservation Division
State Corporation Commission
212 No. Market
Wichita, Kansas

WELL PLUGGING RECORD

Rooks County, Kansas County. Sec. 18 Twp. 10S Rge. (E) 19W (W)

Location as "NE/CNW&SW&" or footage from lines SW NE NE
Lease Owner O. F. S., Inc
Lease Name Anderson Well No. #11
Office Address 630 United Founders Life Building, Oklahoma City, Okla.
Character of Well (completed as Oil, Gas or Dry Hole) D & A
Date well completed May 1 1968
Application for plugging filed May 1 1968
Application for plugging approved May 1 1968
Plugging commenced May 1 1968
Plugging completed May 1 1968
Reason for abandonment of well or producing formation D&A

NORTH



Locate well correctly on above Section Plat

If a producing well is abandoned, date of last production 19
Was permission obtained from the Conservation Division or its agents before plugging was commenced? YES

Name of Conservation Agent who supervised plugging of this well Leo F. Massey
Producing formation _____ Depth to top _____ Bottom _____ Total Depth of Well 3860' Feet
Show depth and thickness of all water, oil and gas formations.


OIL, GAS OR WATER RECORDS

CASING RECORD

FORMATION	CONTENT	FROM	TO	SIZE	PUT IN	PULLED OUT

Describe in detail the manner in which the well was plugged, indicating where the mud fluid was placed and the method or methods used in introducing it into the hole. If cement or other plugs were used, state the character of same and depth placed, from _____ feet to _____ feet for each plug set.


1st plug 800' w/70 sacks
2nd plug 240' w/20 sacks
3rd plug 40' w/10 sacks



(If additional description is necessary, use BACK of this sheet)
Name of Plugging Contractor MURFIN DRILLING COMPANY
Address 617 Union Center Building, Wichita, Kansas 67202

STATE OF Kansas, COUNTY OF Sedgwick, ss.
James R. Daniels (employee of owner) or (owner or operator) of the above-described well, being first duly sworn on oath, says: That I have knowledge of the facts, statements, and matters herein contained and the log of the above-described well as filed and that the same are true and correct. So help me God.

(Signature) Murfin Drilling Company
James R. Daniels (Address)
17th day of May, 19 68



Adela Mizener
Notary Public.

15-163-20107-0000

WELL LOG


COMPANY O. F. S., Inc
FARM Anderson NO. #11

SEC. 18 T. 10S R. 19W
LOC. SW NE NE

RIG. NO. 8
TOTAL DEPTH 3860'

Rooks County, Kansas

COUNTRY KANSAS



COMM. 4-24-68 COMP. 5-1-68

SHOT OR TREATED

CONTRACTOR Murfin Drilling Company
ISSUED

CASING

20	10
15	8
12	6
13	5

ELEVATION

PRODUCTION D&A

FIGURES INDICATE BOTTOM OF FORMATIONS

1102	Shale
1302	Dakota Sand
1360	Shale Red Bed
1631	Red Bed
1666	Anhydrite
2200	Shale
2710	Shale w/lime
3380	Lime & Shale
3860	Lime

RECEIVED
STATE CORPORATION COMMISSION
MAY 20 1968
CONSERVATION DIVISION
Wichita, Kansas

State of Kansas
County of Sedgwick } ss:

I, James R. Daniels of the MURFIN DRILLING COMPANY Company

upon oath state that the above and foregoing is a true and correct copy of the log of the Anderson #11 well.



Subscribed and sworn to before me this 17th day of May 19 68

James R. Daniels
James R. Daniels

Adela Mizener
NOTARY PUBLIC

ADELA MIZENER, Notary Public
My commission expires November 5, 1970