

Give All Information Completely
Make Required Affidavit
Mail or Deliver Report to:
Conservation Division
State Corporation Commission
212 No. Market
Wichita, Kansas

WELL PLUGGING RECORD

Location as "NE/CNW%SW%" or footage from lines Ellis County. Sec. 10 Twp. 12 Rge. 16 (E) W (W)
SE SE SW
Lease Owner Leo J. Dreiling Oil Company
Lease Name S. Dickinson Well No. 5
Office Address Route 2, Victoria, Kansas 67671
Character of Well (completed as Oil, Gas or Dry Hole) Dry Hole
Date well completed 3-19 19 70
Application for plugging filed 3-19 19 70
Application for plugging approved 3-19 19 70
Plugging commenced 3-19 19 70
Plugging completed 3-19 19 70
Reason for abandonment of well or producing formation Dry Hole


If a producing well is abandoned, date of last production _____ 19____
Was permission obtained from the Conservation Division or its agents before plugging was commenced? Yes

Name of Conservation Agent who supervised plugging of this well Leo Massey
Producing formation _____ Depth to top _____ Bottom _____ Total Depth of Well _____ Feet
Show depth and thickness of all water, oil and gas formations.

OIL, GAS OR WATER RECORDS				CASING RECORD		
FORMATION	CONTENT	FROM	TO	SIZE	PUT IN	PULLED OUT
Surface Pipe				8 5/8"	167'	

Describe in detail the manner in which the well was plugged, indicating where the mud fluid was placed and the method or methods used in introducing it into the hole. If cement or other plugs were used, state the character of same and depth placed, from _____ feet to _____ feet for each plug set.

1st. plug was set @ 480' with 50 sacks cement
2nd. plug was set @ 160' with 20 sacks cement
3rd. plug was set @ 40' with 10 sacks cement
Cementing to bottom of cellar




(If additional description is necessary, use BACK of this sheet)
Name of Plugging Contractor L. J. Dreiling & Sons, Inc.
Address Route 2, Victoria, Kansas 67671

STATE OF KANSAS, COUNTY OF ELLIS, ss.
I, Leo F. Dreiling (employee of owner) or (~~owner~~) of the above-described well, being first duly sworn on oath, says: That I have knowledge of the facts, statements, and matters herein contained and the log of the above-described well, as filed and that the same are true and correct. So help me God.

(Signature) Leo F. Dreiling
LEO F. DREILING, ROUTE 2, VICTORIA, KANSAS 67671
(Address)

Subscribed and sworn to before me this 24th day of March, 19 70

My commission expires September 19, 1970
JOSEPH A. HESS Notary Public.



15-051-20598-00-00
L. J. DREILING AND SONS, INC.

Victoria, Kansas 67671

WELL LOG

Company	Leo J. Dreiling Oil Company Route 2 Victoria, Kansas 67671	Sec. 10	Twp. 12	Rng. 16	
Farm	S. Dickinson No. 5	Location	SE SE SW		
Total Depth	3370'	County	Ellis		
Comm.	3-12-70	Comp.	3-19-70		
Contractor	L. J. Dreiling & Sons, Inc. Victoria, Kansas 67671	Elevation:	1833'	K. B.	
	Casing Record		1800'	D. F.	
			1828'	G. R.	
	167' - 8 5/8"	Cement Record	Production: D & A		
			100 sacks cement		


Figures Indicate Bottom of Formations

0'	40'	Surface Soil & Rock
40'	330'	Shale
330'	525'	Shale & Sand
525'	625'	Sand
625'	979'	Redbed
979'	1018'	Anhy.
1018'	1650'	Shale
1650'	2085'	Shale & Lime
2085'	2425'	Lime
2425'	2820'	Shale & Lime
2820'	3305'	Lime
3305'	3338'	Shale & Lime
3338'	3370'	Arbuckle
3370'	T.D.	

RECEIVED
 STATE CORPORATION COMMISSION
 5-25-1970
 MAR 25 1970
 CONSERVATION DIVISION
 Wichita, Kansas

STATE OF KANSAS)
)ss
 COUNTY OF ELLIS)

I, Leo F. Dreiling, of the L. J. Dreiling & Sons, Inc., upon oath states that the above and foregoing is a true and correct copy from the Daily Drilling Report from your S. Dickinson #5.



 LEO F. DREILING

Subscribed and sworn to before me this 24th day of March 1970.



 JOSEPH A. HESS NOTARY PUBLIC

JOSEPH A. HESS
 NOTARY PUBLIC
 COUNTY OF ELLIS, KANSAS

My commission expires: September 19, 1970